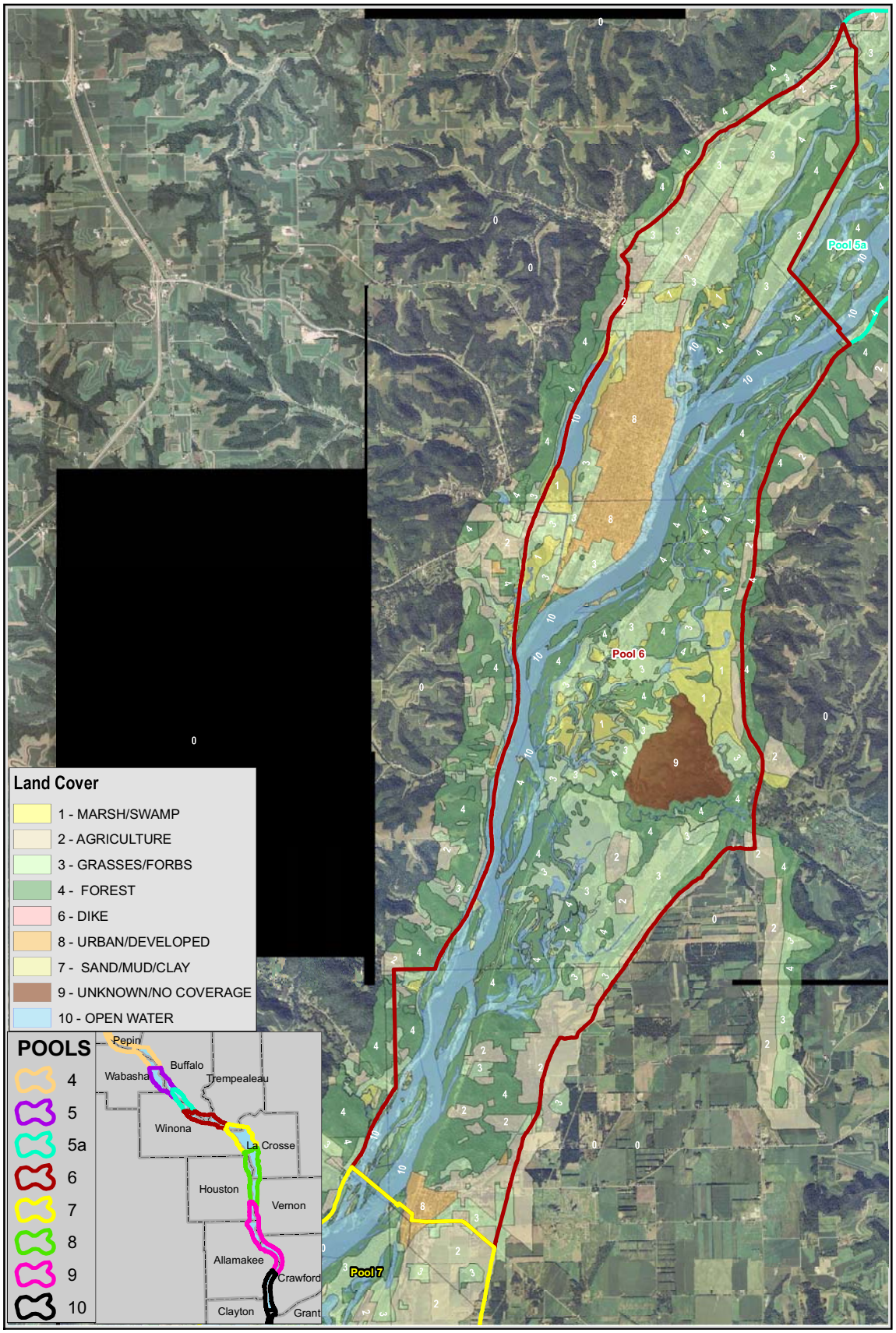

0 1.25 2.5 Miles

Appendix M - Pool 6
Hydrogeomorphic Modeling Analysis
Evaluation of Geomorphic Reach 3 (Chippewa River)
Upper Mississippi River System Floodplain
1890 Land Cover
2008 & 2009 USDA Color Aerial Photographs

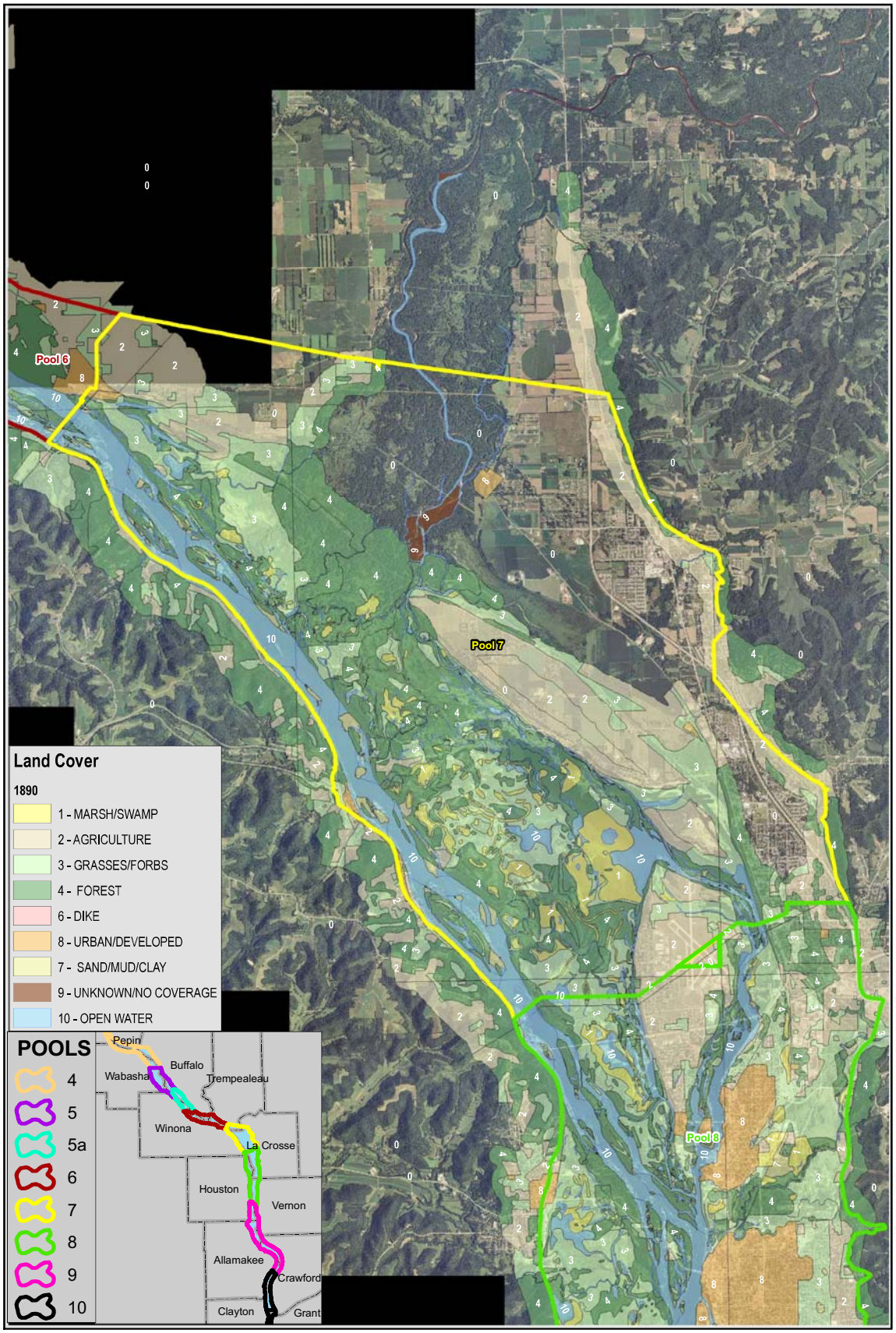

N

0 1.5 3 Miles

Appendix M - Pool 7
Hydrogeomorphic Modeling Analysis
Evaluation of Geomorphic Reach 3 (Chippewa River)
Upper Mississippi River System Floodplain
1890 Land Cover
2008 & 2009 USDA Color Aerial Photographs

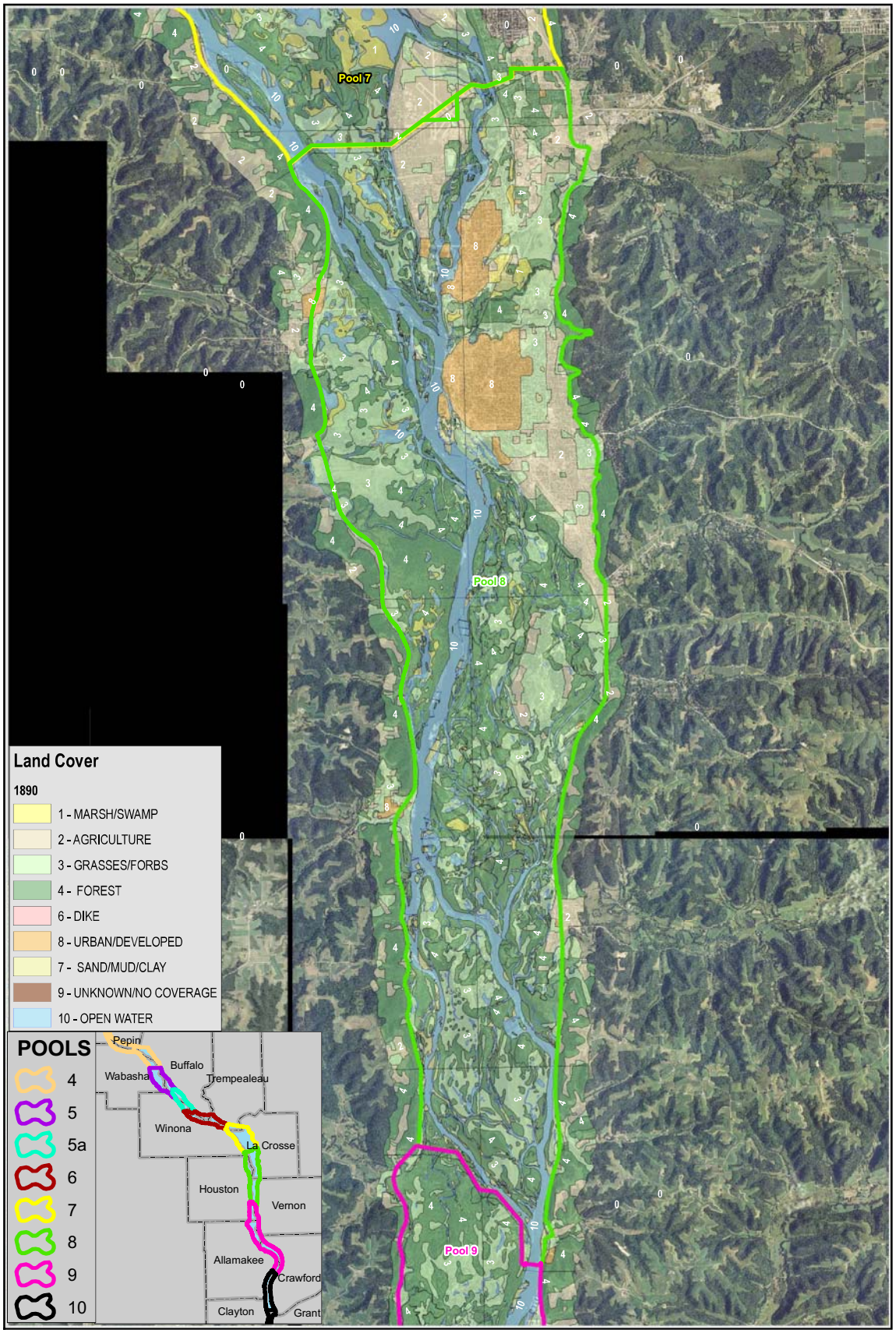

N

0 2 4 Miles

Appendix M - Pool 8
Hydrogeomorphic Modeling Analysis
Evaluation of Geomorphic Reach 3 (Chippewa River)
Upper Mississippi River System Floodplain
1890 Land Cover
2008 & 2009 USDA Color Aerial Photographs

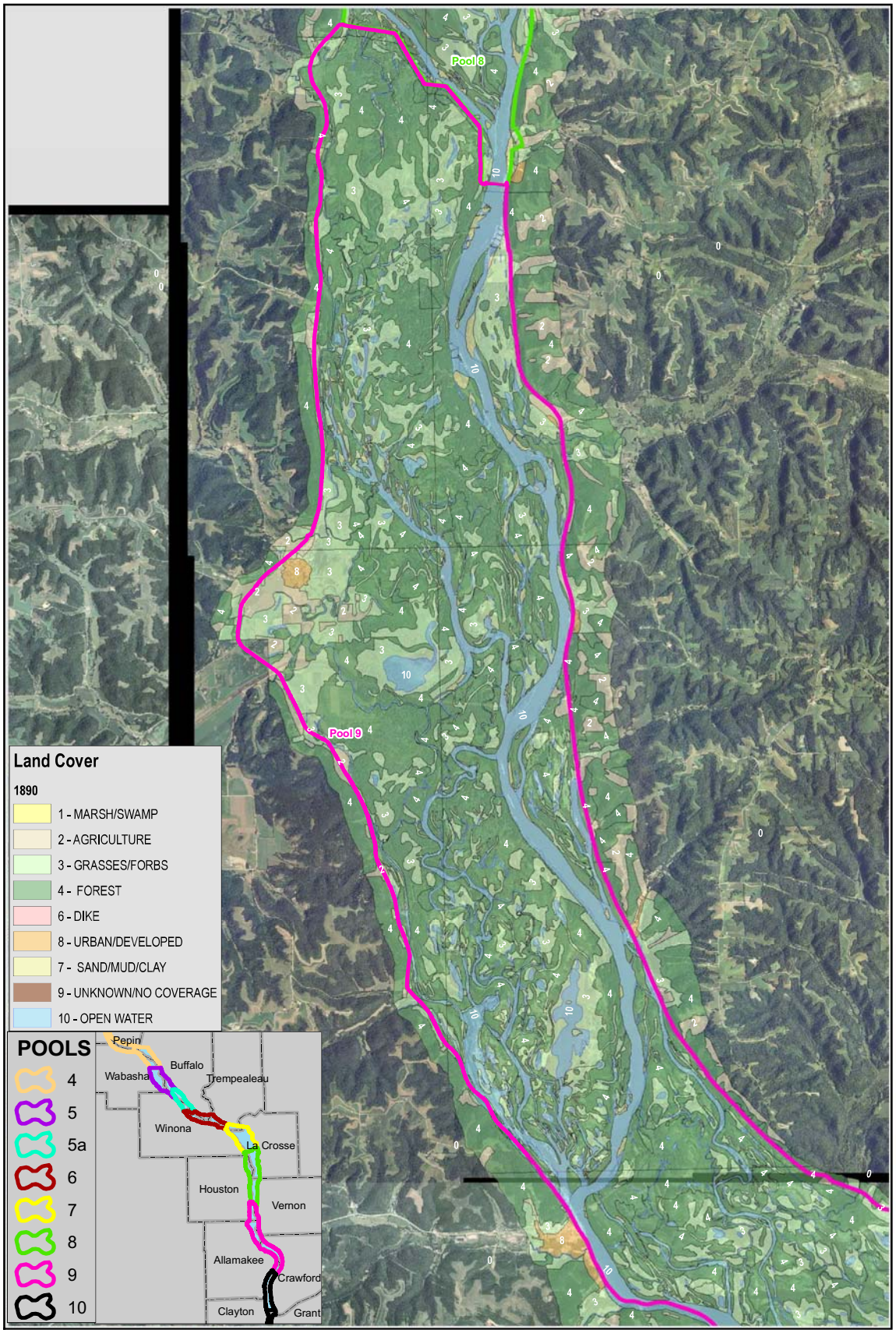

N

0 1.5 3 Miles

Appendix M - Pool 9 (Upper)
Hydrogeomorphic Modeling Analysis
Evaluation of Geomorphic Reach 3 (Chippewa River)
Upper Mississippi River System Floodplain
1890 Land Cover
2008 & 2009 USDA Color Aerial Photographs

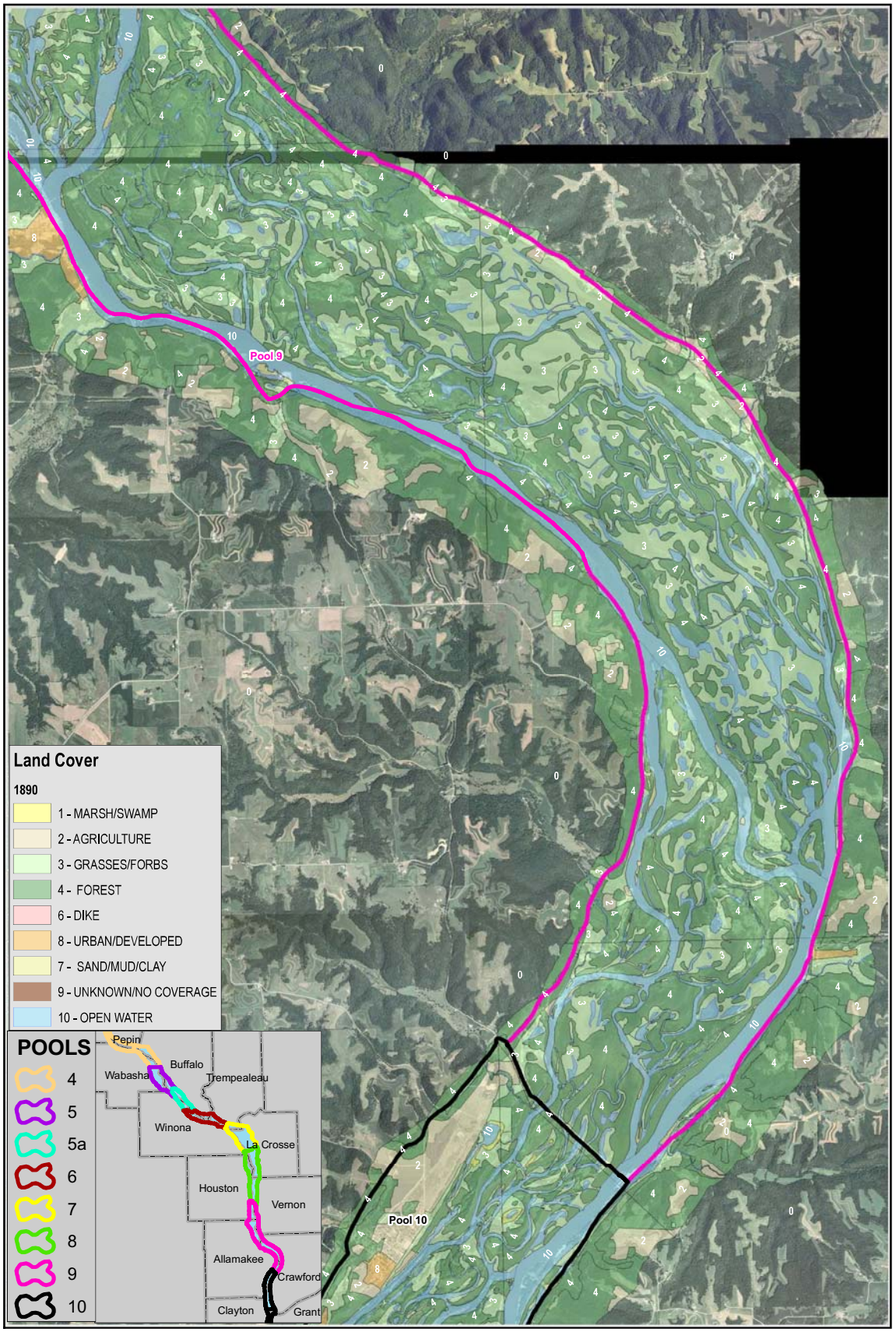

N

0 1 2 Miles

Appendix M - Pool 9 (Lower)
Hydrogeomorphic Modeling Analysis
Evaluation of Geomorphic Reach 3 (Chippewa River)
Upper Mississippi River System Floodplain
1890 Land Cover
2008 & 2009 USDA Color Aerial Photographs

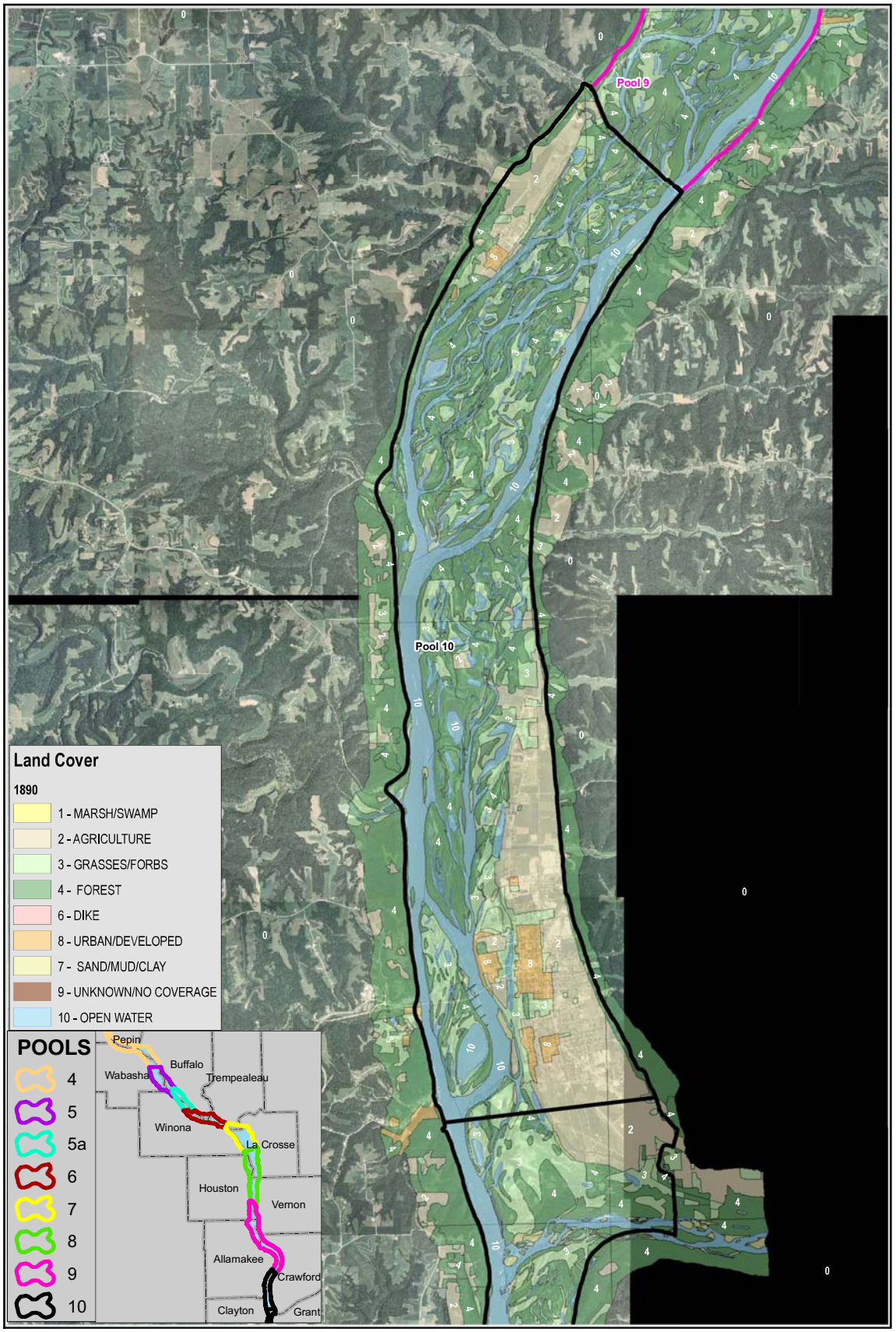

N

0 1.25 2.5 Miles

Appendix M - Pool 10
Hydrogeomorphic Modeling Analysis
Evaluation of Geomorphic Reach 3 (Chippewa River)
Upper Mississippi River System Floodplain
1890 Land Cover
2008 & 2009 USDA Color Aerial Photographs

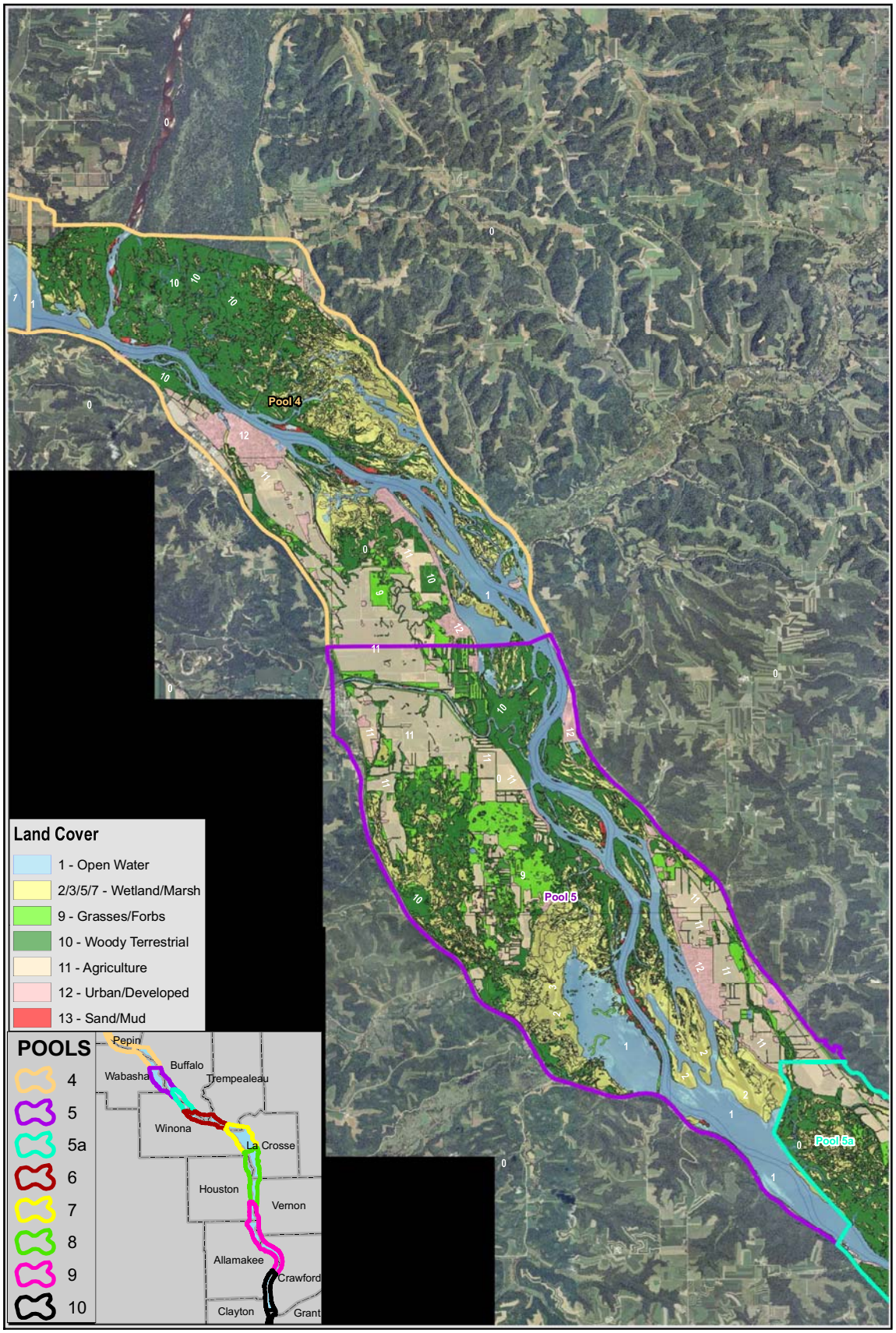

N

0 1 2 Miles

Appendix N - Pools 4 & 5
Hydrogeomorphic Modeling Analysis
Evaluation of Geomorphic Reach 3 (Chippewa River)
Upper Mississippi River System Floodplain
1989 Land Cover
2008 & 2009 USDA Color Aerial Photographs

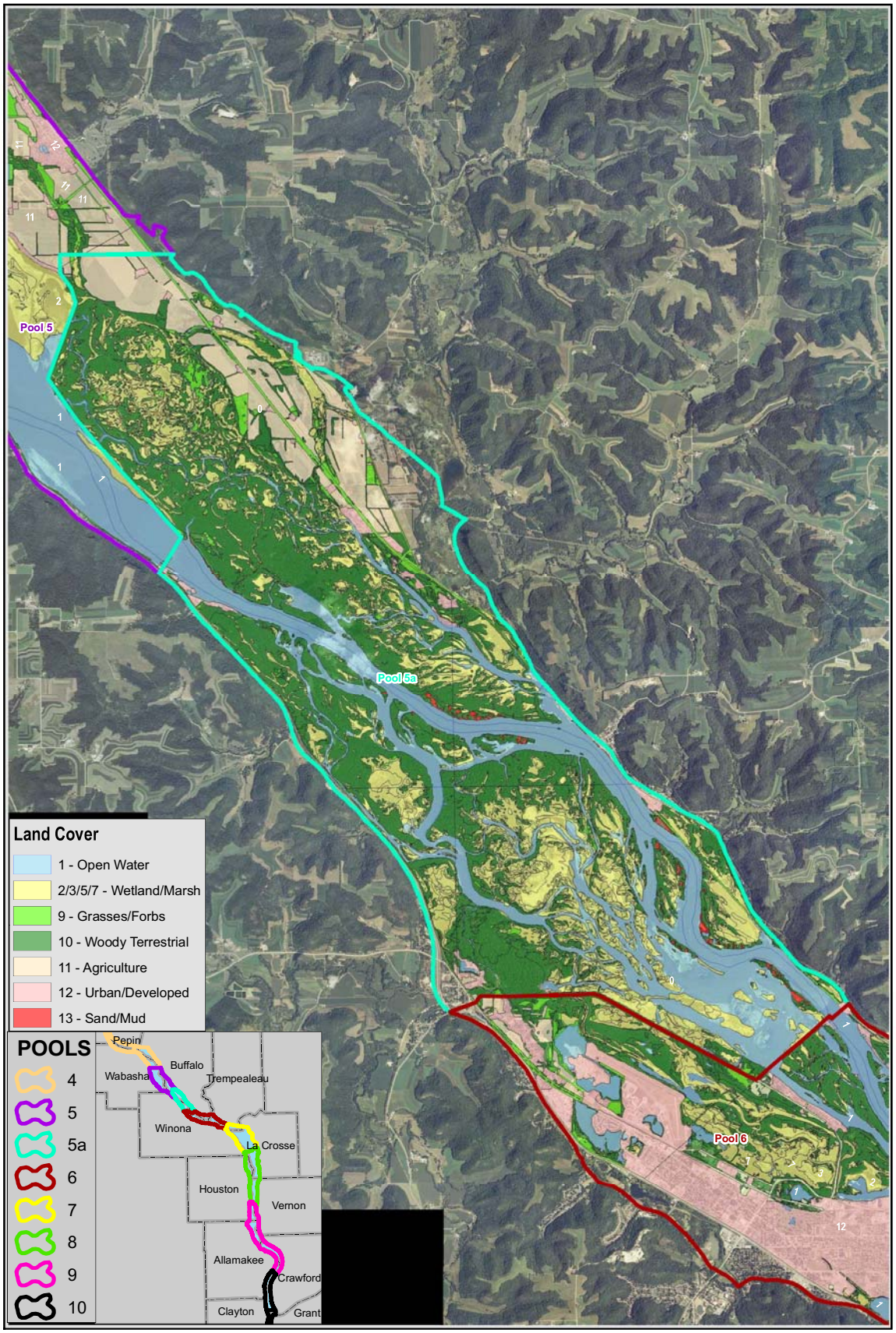

N

0 1.25 2.5 Miles

Appendix N - Pool 5a
Hydrogeomorphic Modeling Analysis
Evaluation of Geomorphic Reach 3 (Chippewa River)
Upper Mississippi River System Floodplain
1989 Land Cover
2008 & 2009 USDA Color Aerial Photographs

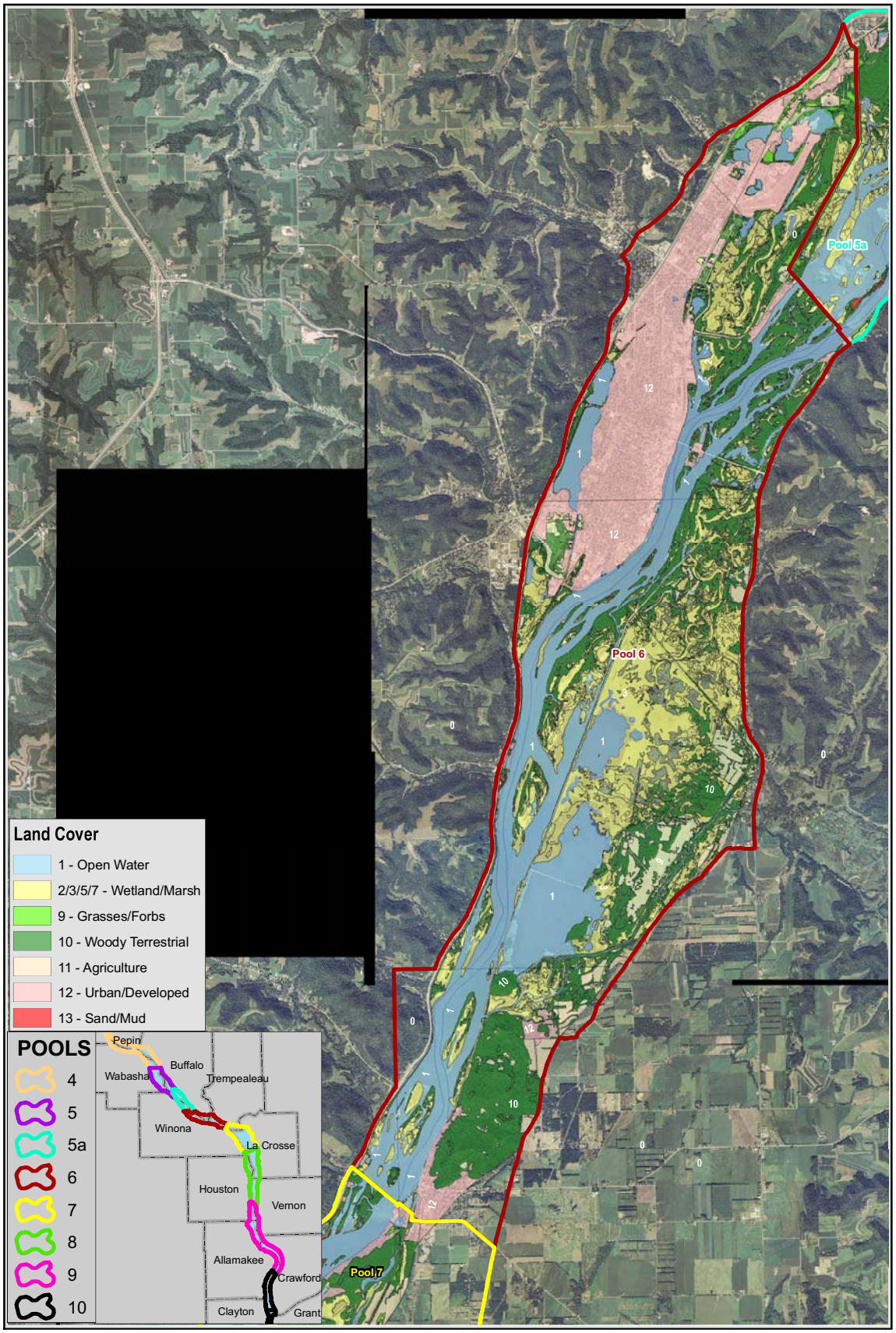

0 1.25 2.5 Miles

Appendix N - Pool 6
Hydrogeomorphic Modeling Analysis
Evaluation of Geomorphic Reach 3 (Chippewa River)
Upper Mississippi River System Floodplain
1989 Land Cover
2008 & 2009 USDA Color Aerial Photographs