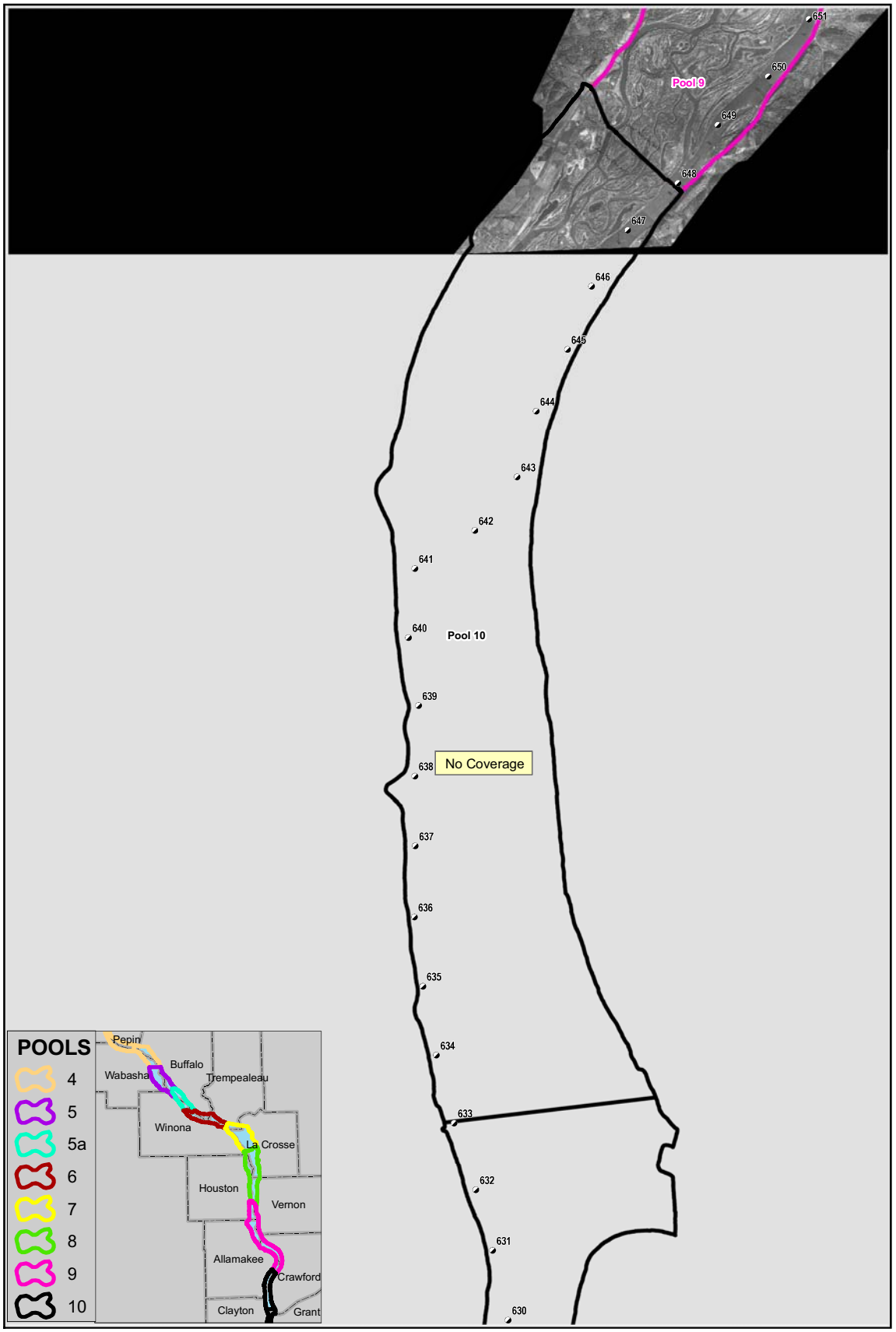

N

0 1.25 2.5 Miles

Appendix I - Pool 10
Hydrogeomorphic Modeling Analysis
Evaluation of Geomorphic Reach 3 (Chippewa River)
Upper Mississippi River System Floodplain
1929 Historic Aerial Photograph

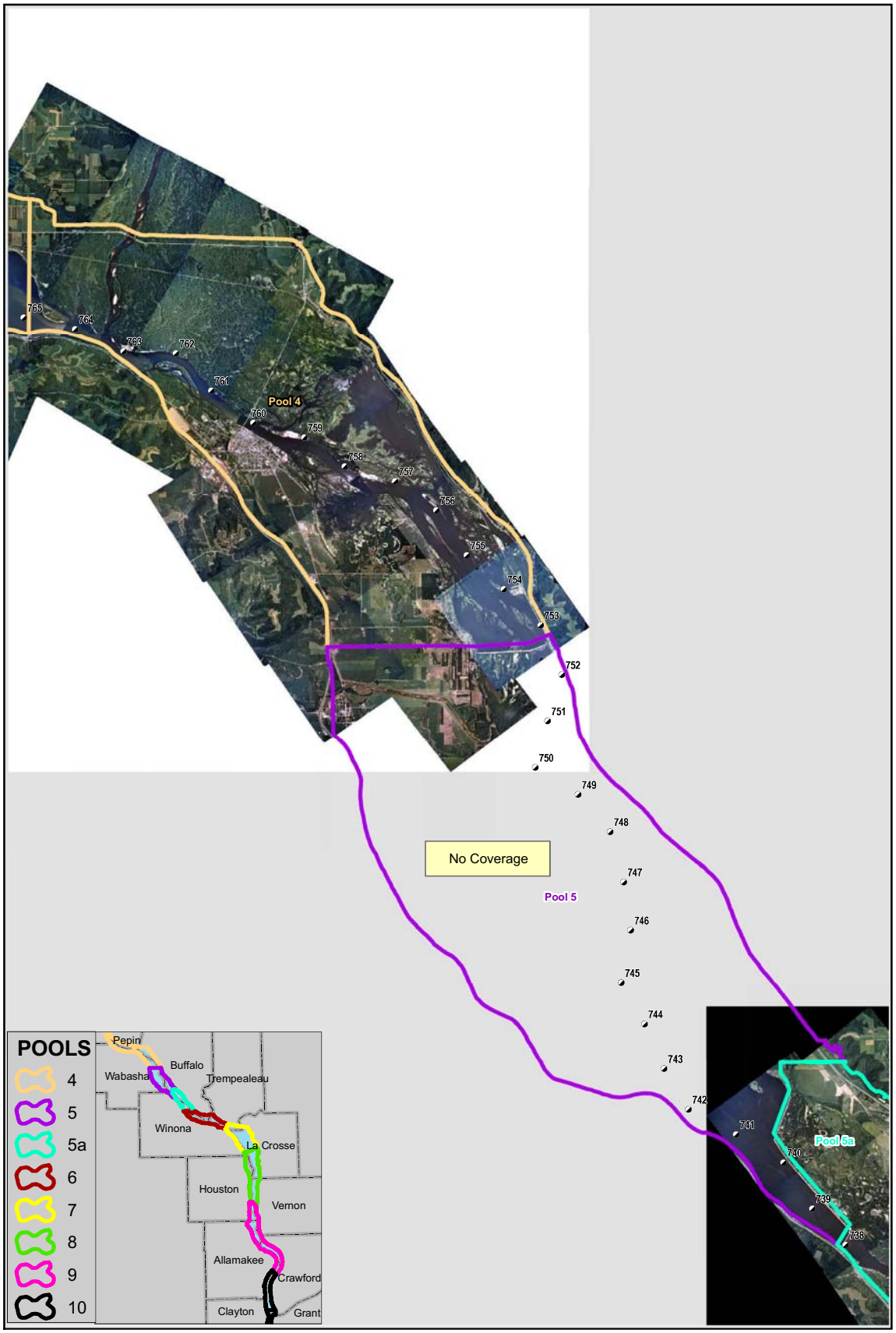

N

0 1.5 3 Miles

Appendix J - Pools 4 & 5
Hydrogeomorphic Modeling Analysis
Evaluation of Geomorphic Reach 3 (Chippewa River)
Upper Mississippi River System Floodplain
2000 Color Aerial Photograph

N

0 1 2 Miles

Appendix J - Pool 5a
Hydrogeomorphic Modeling Analysis
Evaluation of Geomorphic Reach 3 (Chippewa River)
Upper Mississippi River System Floodplain
2000 Color Aerial Photograph

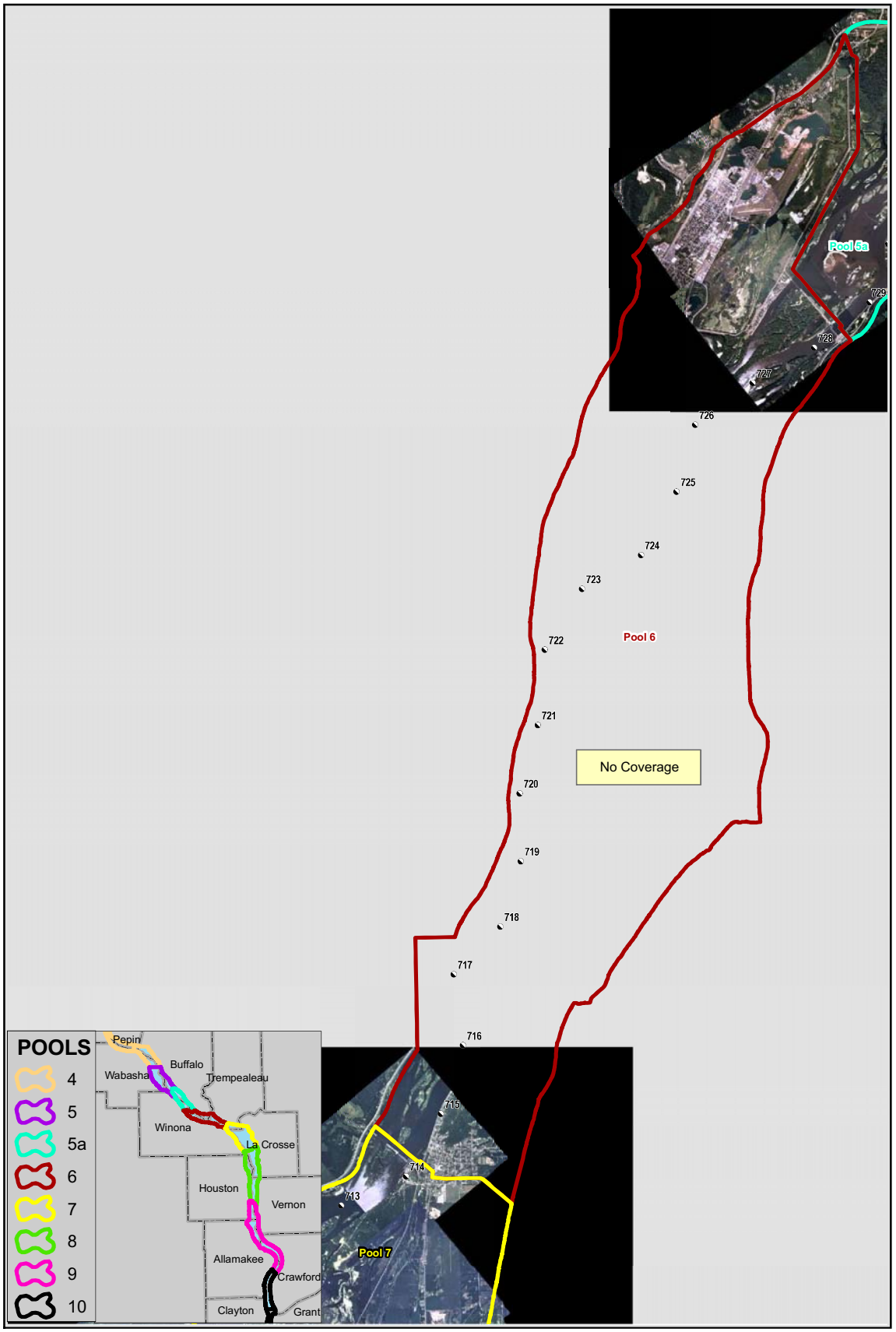

0 1.5 3 Miles

Appendix J - Pool 6 (Partial Coverage)
Hydrogeomorphic Modeling Analysis
Evaluation of Geomorphic Reach 3 (Chippewa River)
Upper Mississippi River System Floodplain
2000 Color Aerial Photograph

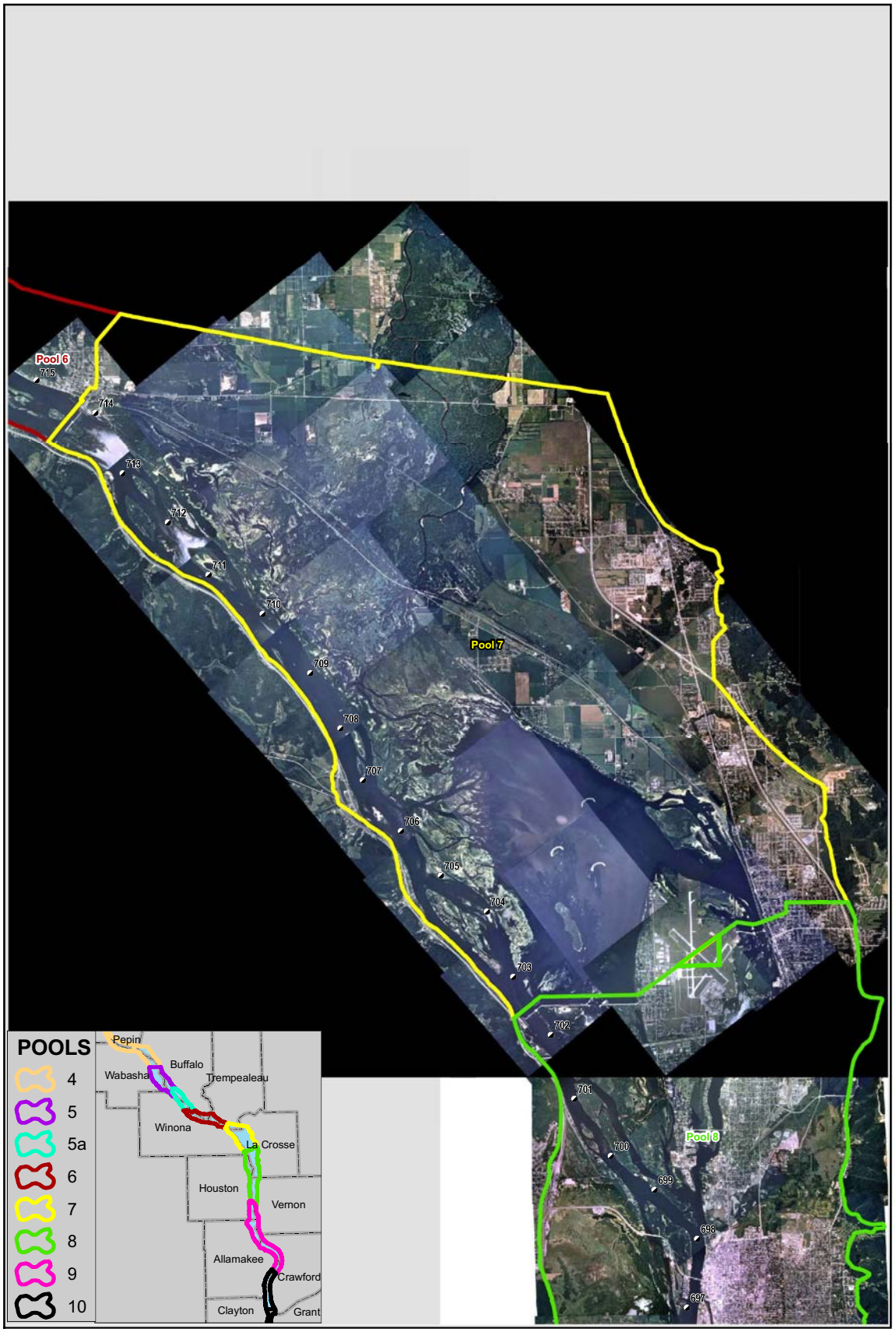

N

0 1.25 2.5 Miles

Appendix J - Pool 7
Hydrogeomorphic Modeling Analysis
Evaluation of Geomorphic Reach 3 (Chippewa River)
Upper Mississippi River System Floodplain
2000 Color Aerial Photograph



N

0 1.5 3 Miles

Appendix J - Pool 8
Hydrogeomorphic Modeling Analysis
Evaluation of Geomorphic Reach 3 (Chippewa River)
Upper Mississippi River System Floodplain
2000 Color Aerial Photograph

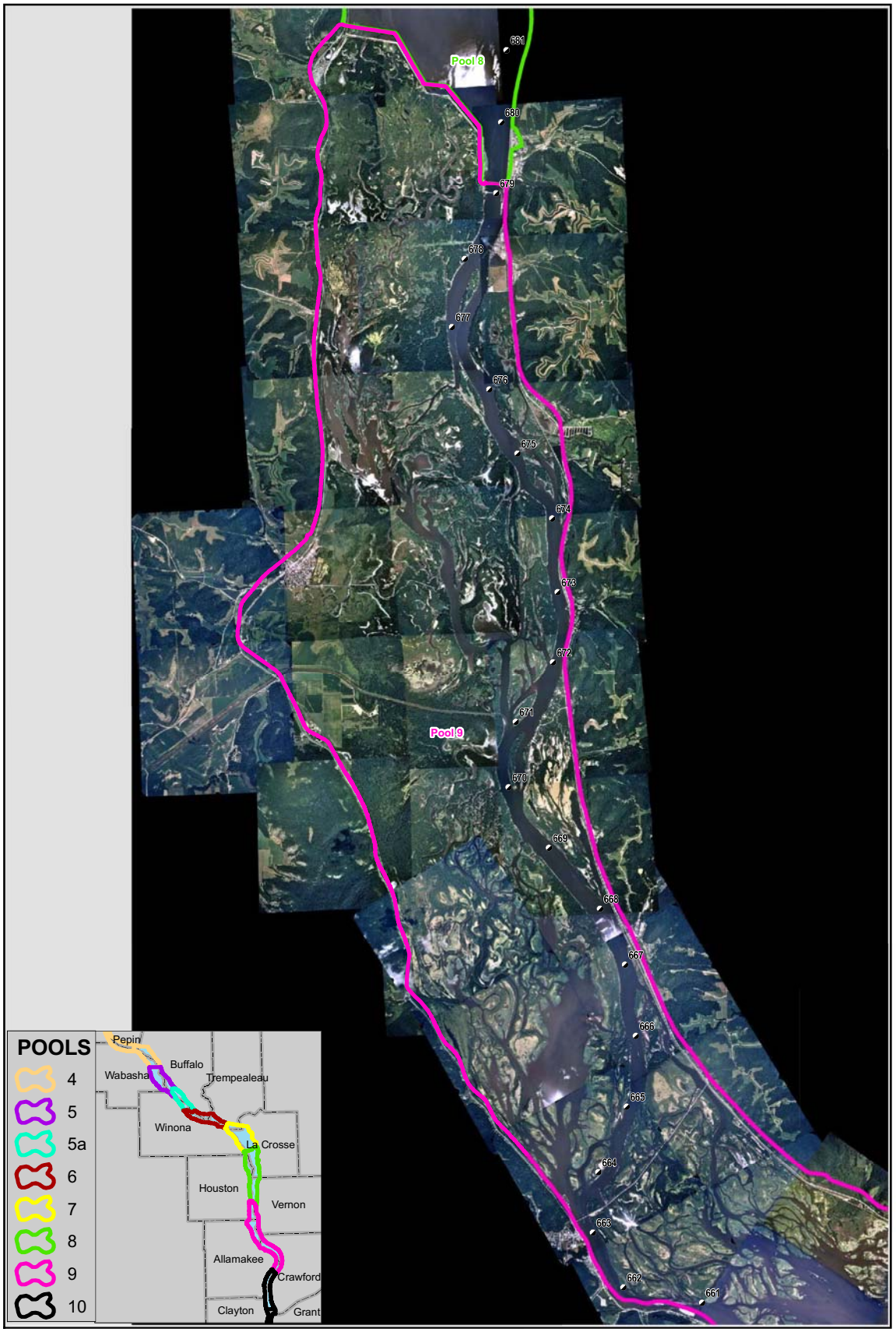

N

0 1.25 2.5 Miles

Appendix J - Pool 9 (Upper)
Hydrogeomorphic Modeling Analysis
Evaluation of Geomorphic Reach 3 (Chippewa River)
Upper Mississippi River System Floodplain
2000 Color Aerial Photograph

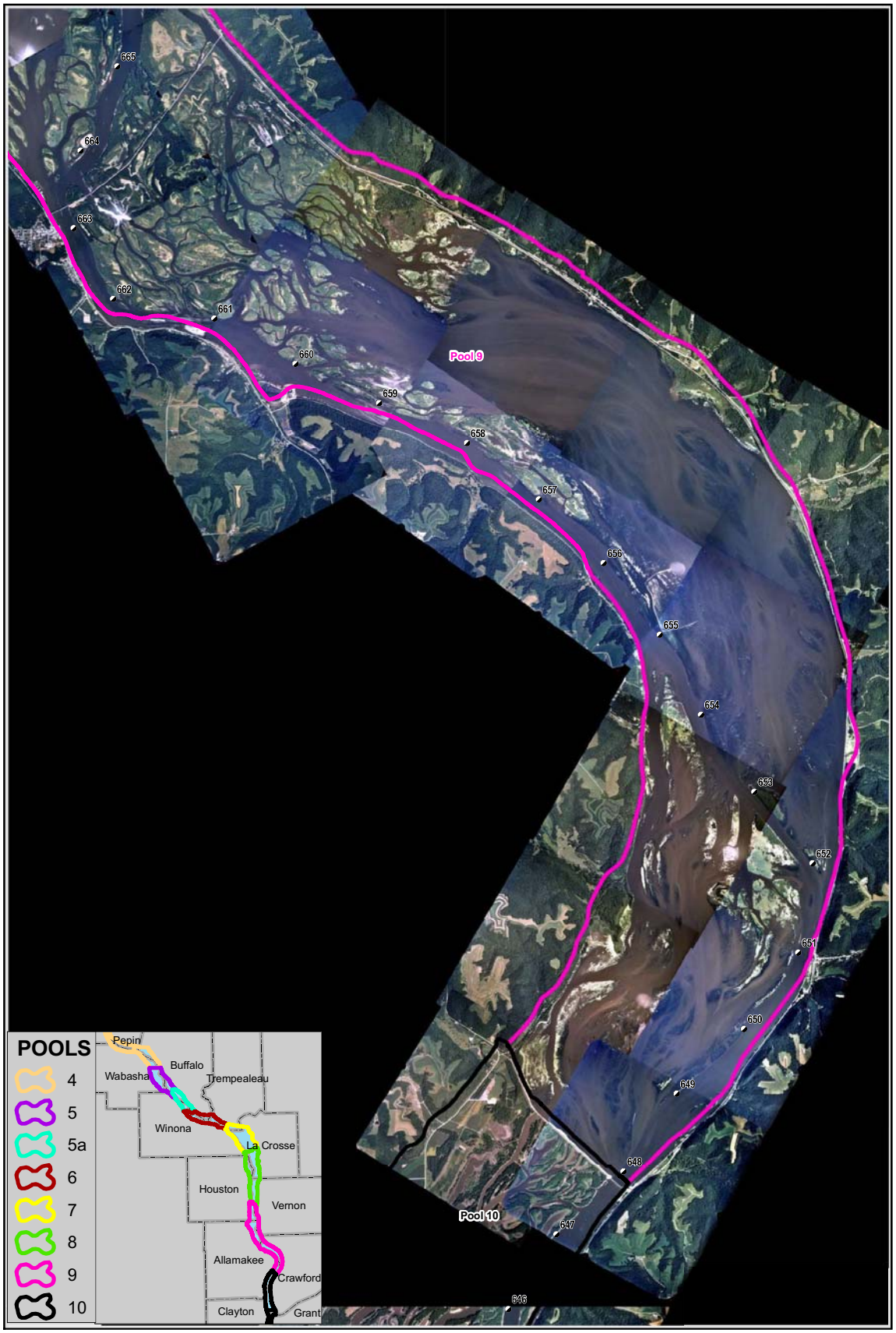

N

0 1 2 Miles

Appendix J - Pool 9 (Lower)
Hydrogeomorphic Modeling Analysis
Evaluation of Geomorphic Reach 3 (Chippewa River)
Upper Mississippi River System Floodplain
2000 Color Aerial Photograph

N

0 1.25 2.5 Miles

Appendix J - Pool 10
Hydrogeomorphic Modeling Analysis
Evaluation of Geomorphic Reach 3 (Chippewa River)
Upper Mississippi River System Floodplain
2000 Color Aerial Photograph