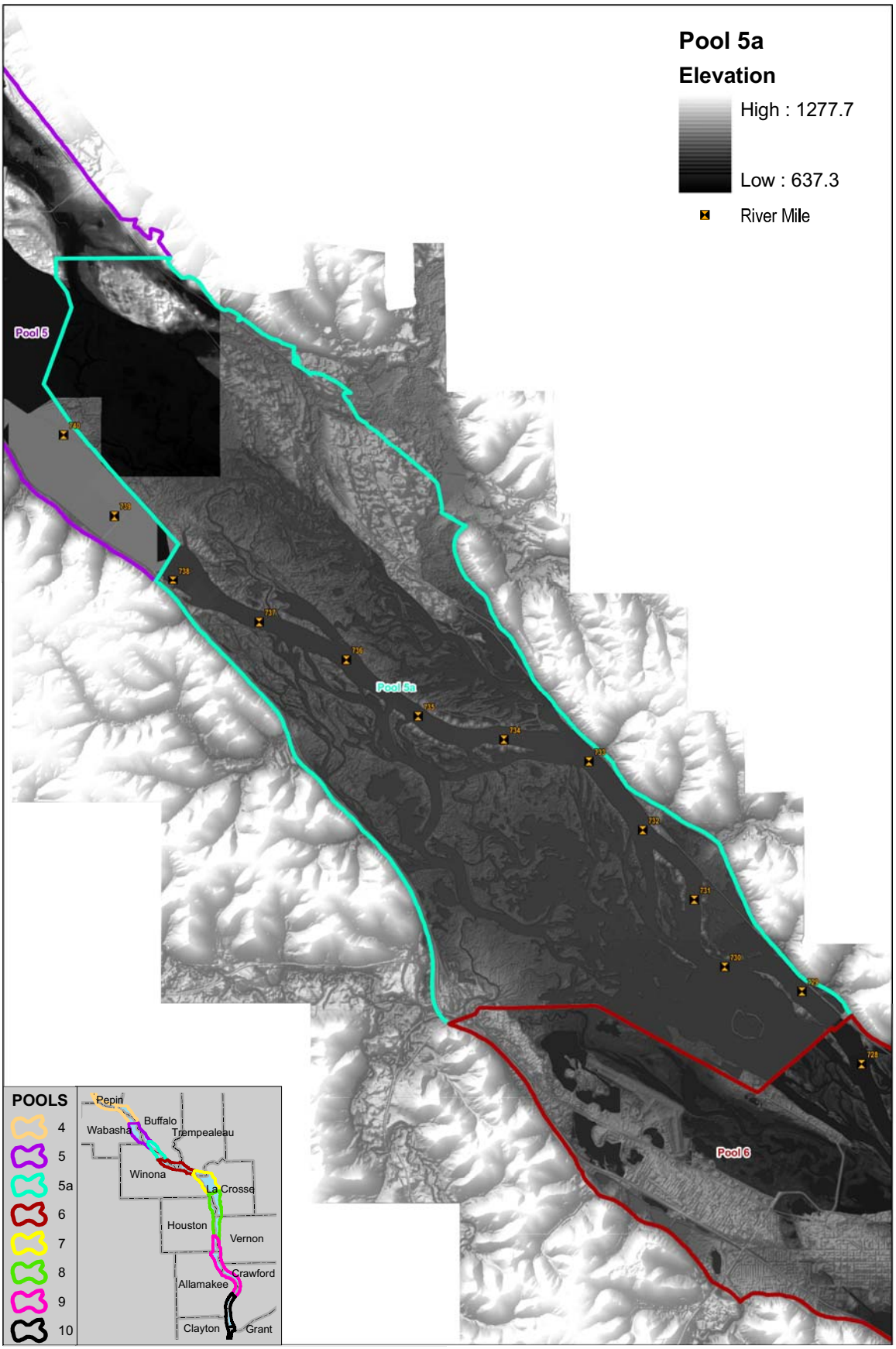

0 1 2 Miles

N

US Army Corps of Engineers

HDR

Appendix E - Pool 5a
Hydrogeomorphic Modeling Analysis
Evaluation of Geomorphic Reach 3 (Chippewa River)
Upper Mississippi River System Floodplain
DEM

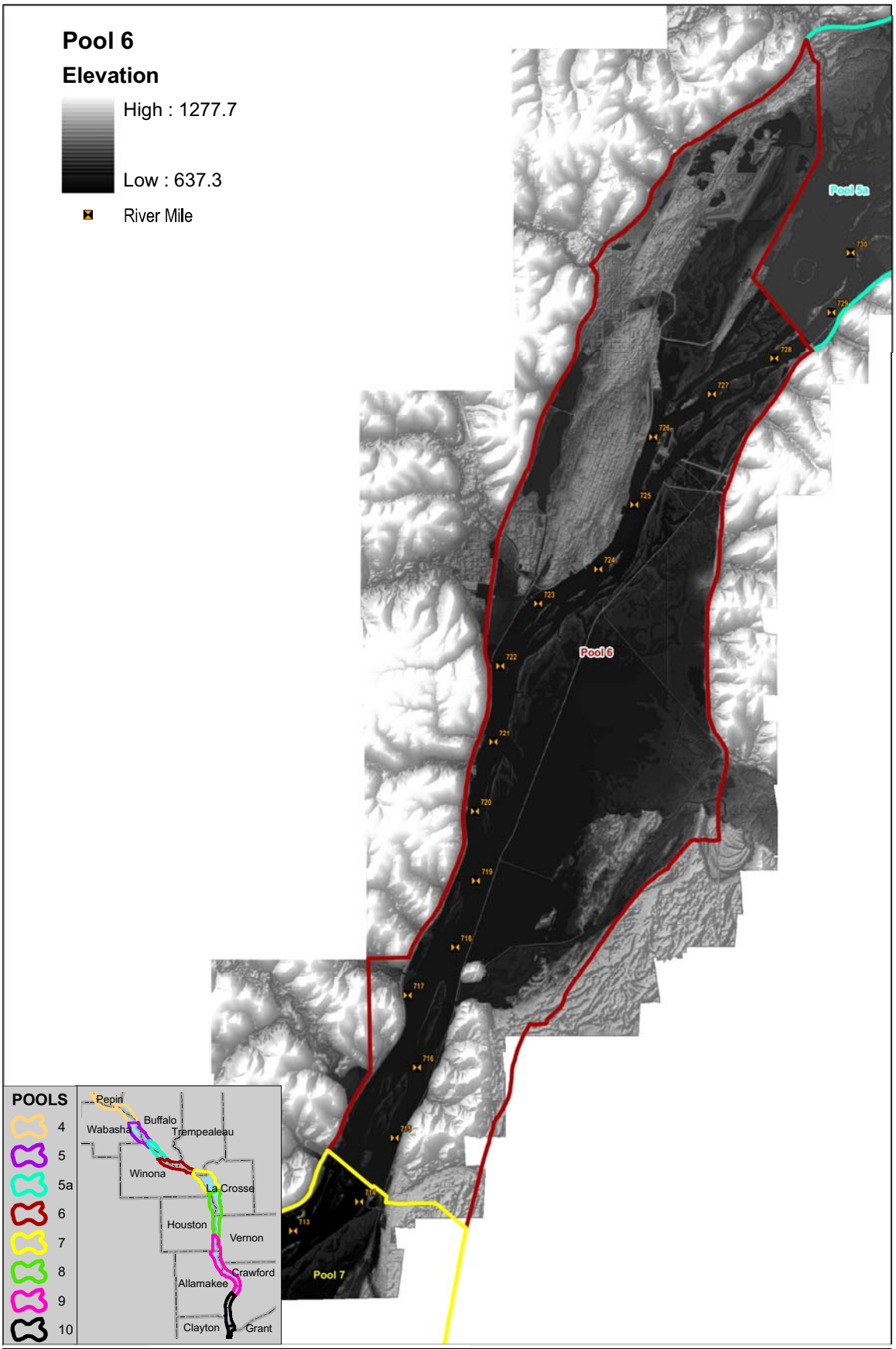

0 1.25 2.5 Miles

Appendix E - Pool 6
Hydrogeomorphic Modeling Analysis
Evaluation of Geomorphic Reach 3 (Chippewa River)
Upper Mississippi River System Floodplain
DEM

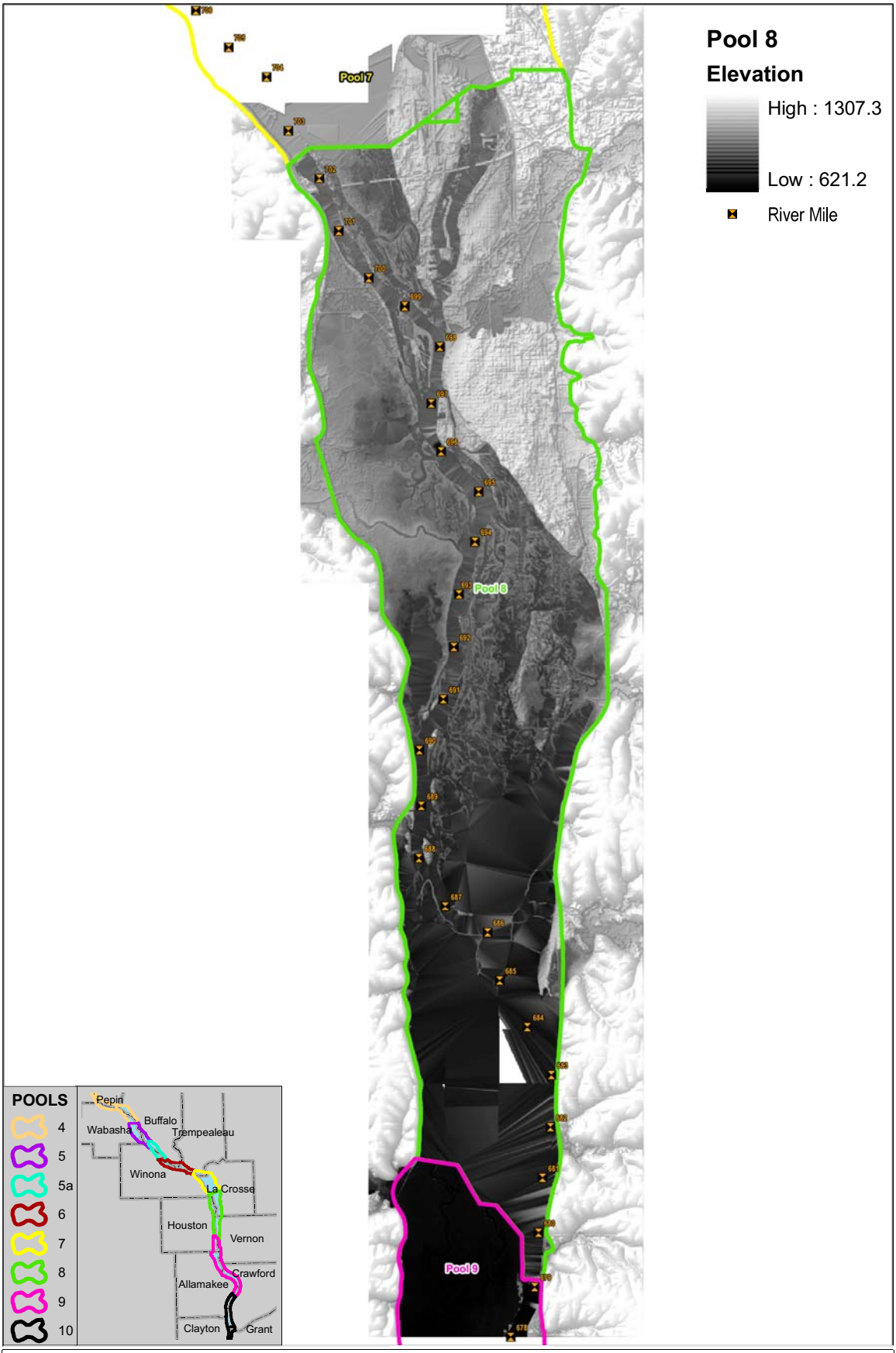

N

0 1.5 3 Miles

US Army Corps of Engineers

Appendix E - Pool 8
Hydrogeomorphic Modeling Analysis
Evaluation of Geomorphic Reach 3 (Chippewa River)
Upper Mississippi River System Floodplain
DEM

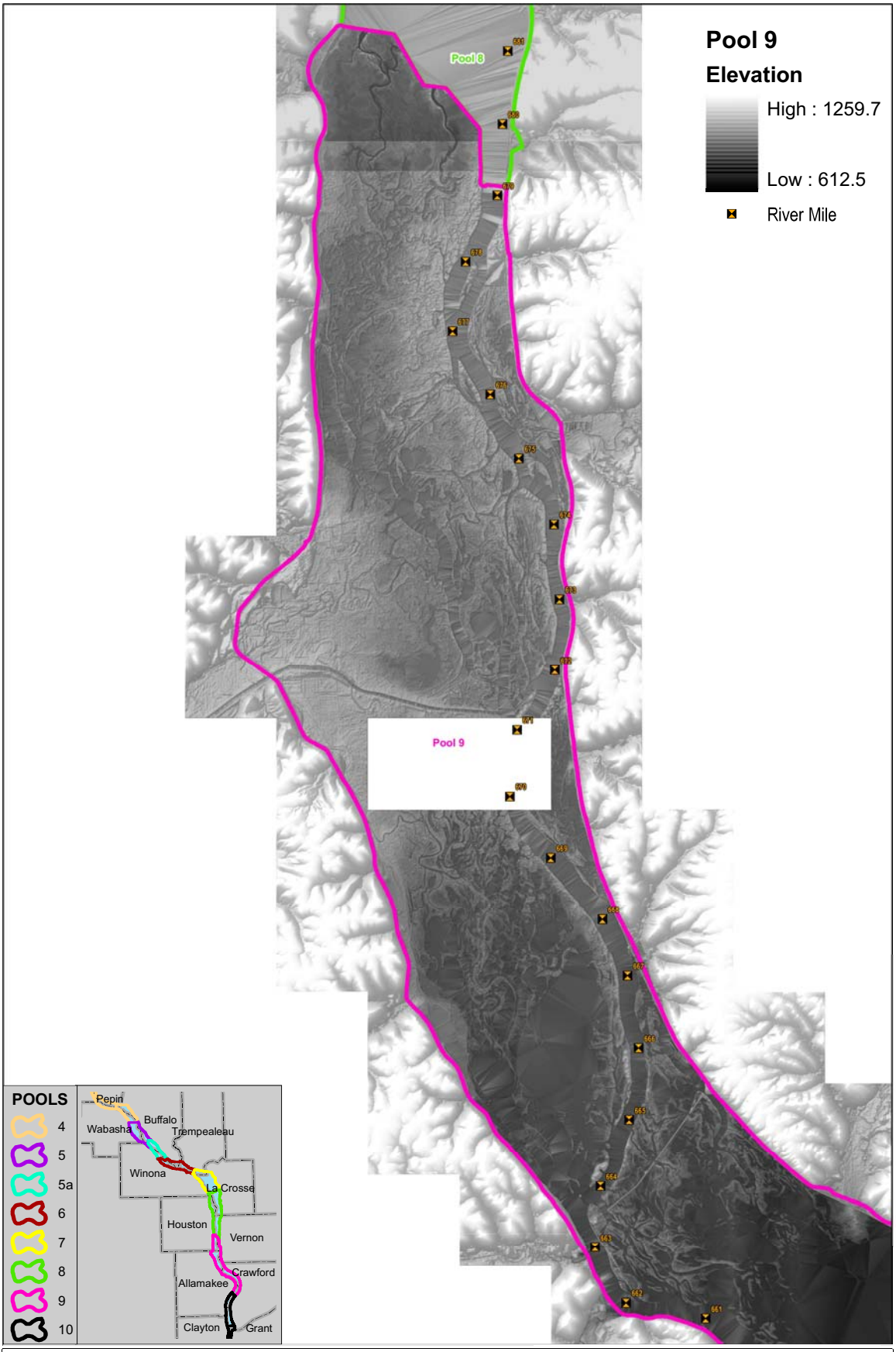

N

0 1 2 Miles

US Army Corps of Engineers

HDR

Appendix E - Pool 9 (Upper)
Hydrogeomorphic Modeling Analysis
Evaluation of Geomorphic Reach 3 (Chippewa River)
Upper Mississippi River System Floodplain
DEM

N

0 0.5 1 Miles

US Army Corps of Engineers

HDR

Appendix E - Pool 9 (Lower)
Hydrogeomorphic Modeling Analysis
Evaluation of Geomorphic Reach 3 (Chippewa River)
Upper Mississippi River System Floodplain
DEM

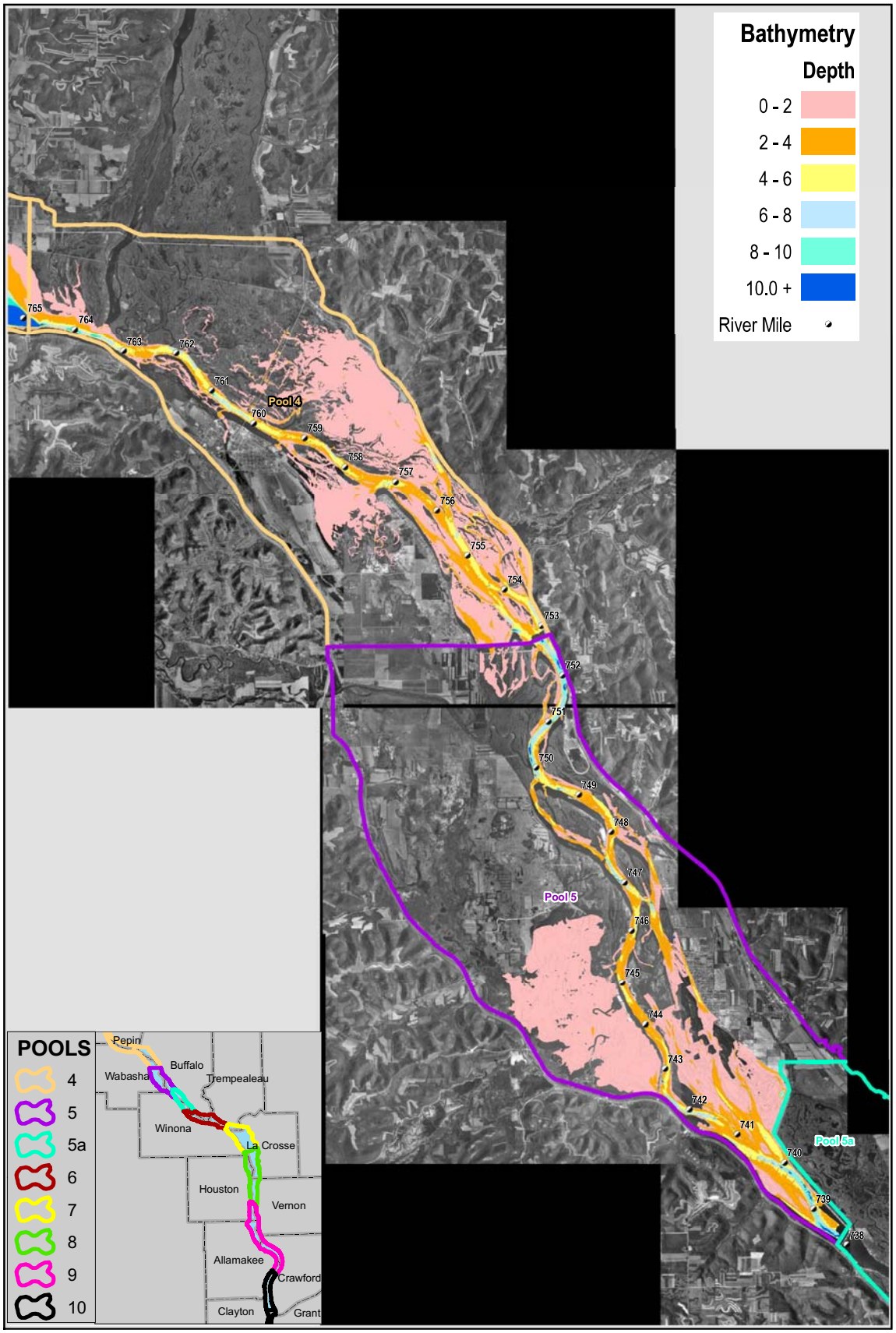

N

0 2 4 Miles

Appendix F - Pools 4 & 5
Hydrogeomorphic Modeling Analysis
Evaluation of Geomorphic Reach 3 (Chippewa River)
Upper Mississippi River System Floodplain
Bathymetry & 2001 DOQQ Aerial Photograph

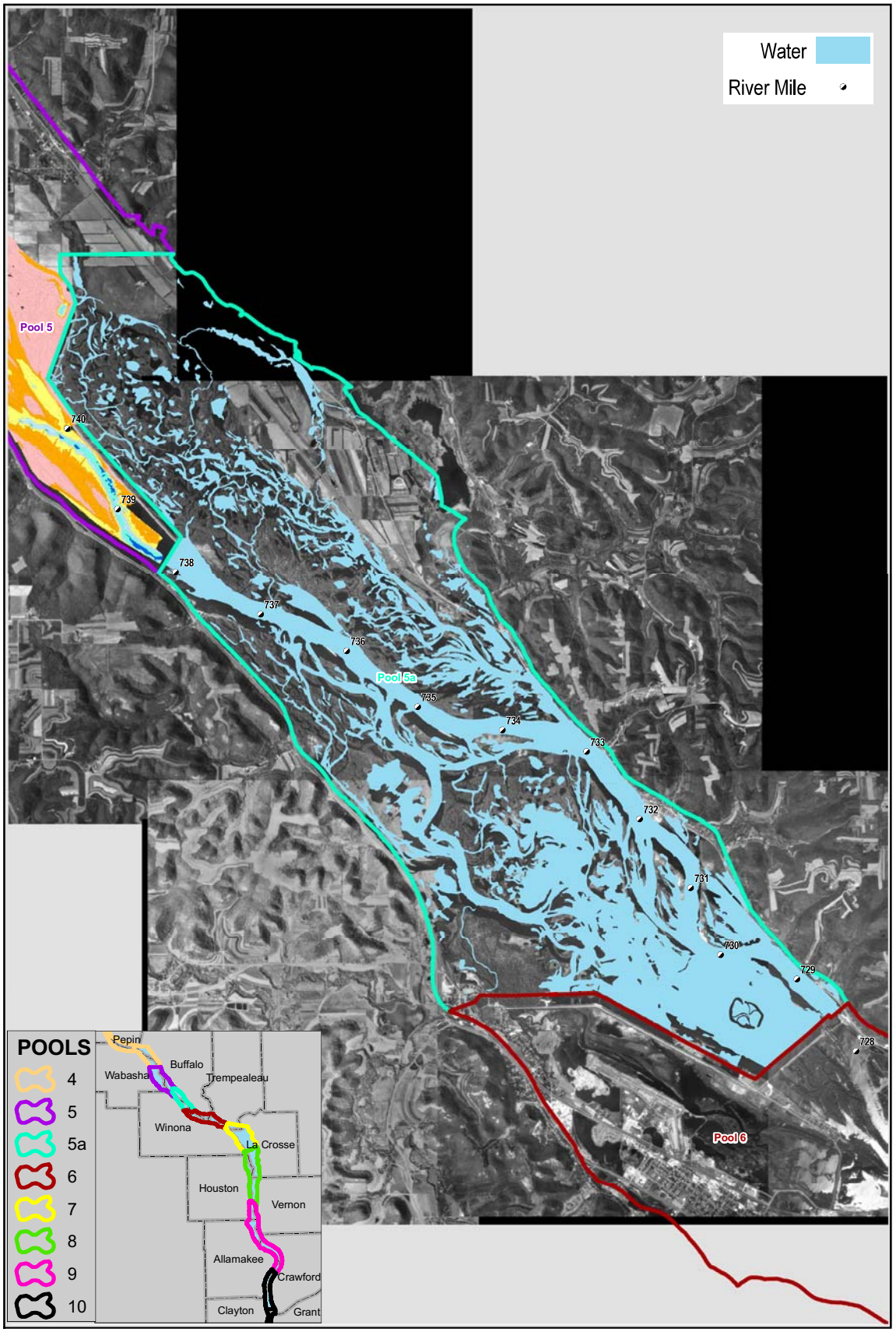

N

0 1 2 Miles

Appendix F - Pool 5a (no data)
Hydrogeomorphic Modeling Analysis
Evaluation of Geomorphic Reach 3 (Chippewa River)
Upper Mississippi River System Floodplain
Bathymetry & 2001 DOQQ Aerial Photograph

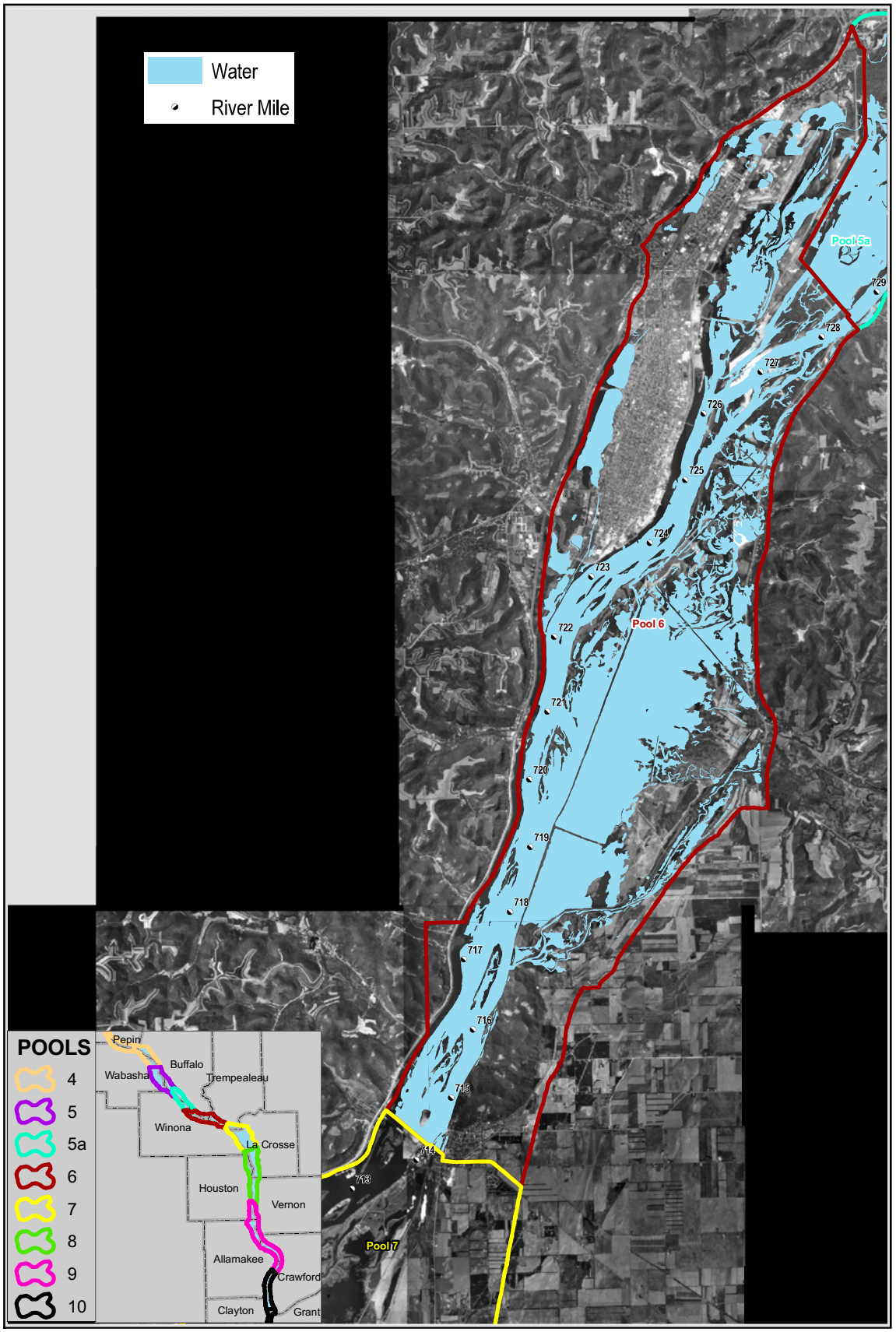

0 1.25 2.5 Miles

Appendix F - Pool 6 (no data)
Hydrogeomorphic Modeling Analysis
Evaluation of Geomorphic Reach 3 (Chippewa River)
Upper Mississippi River System Floodplain
Bathymetry & 2001 DOQQ Aerial Photograph

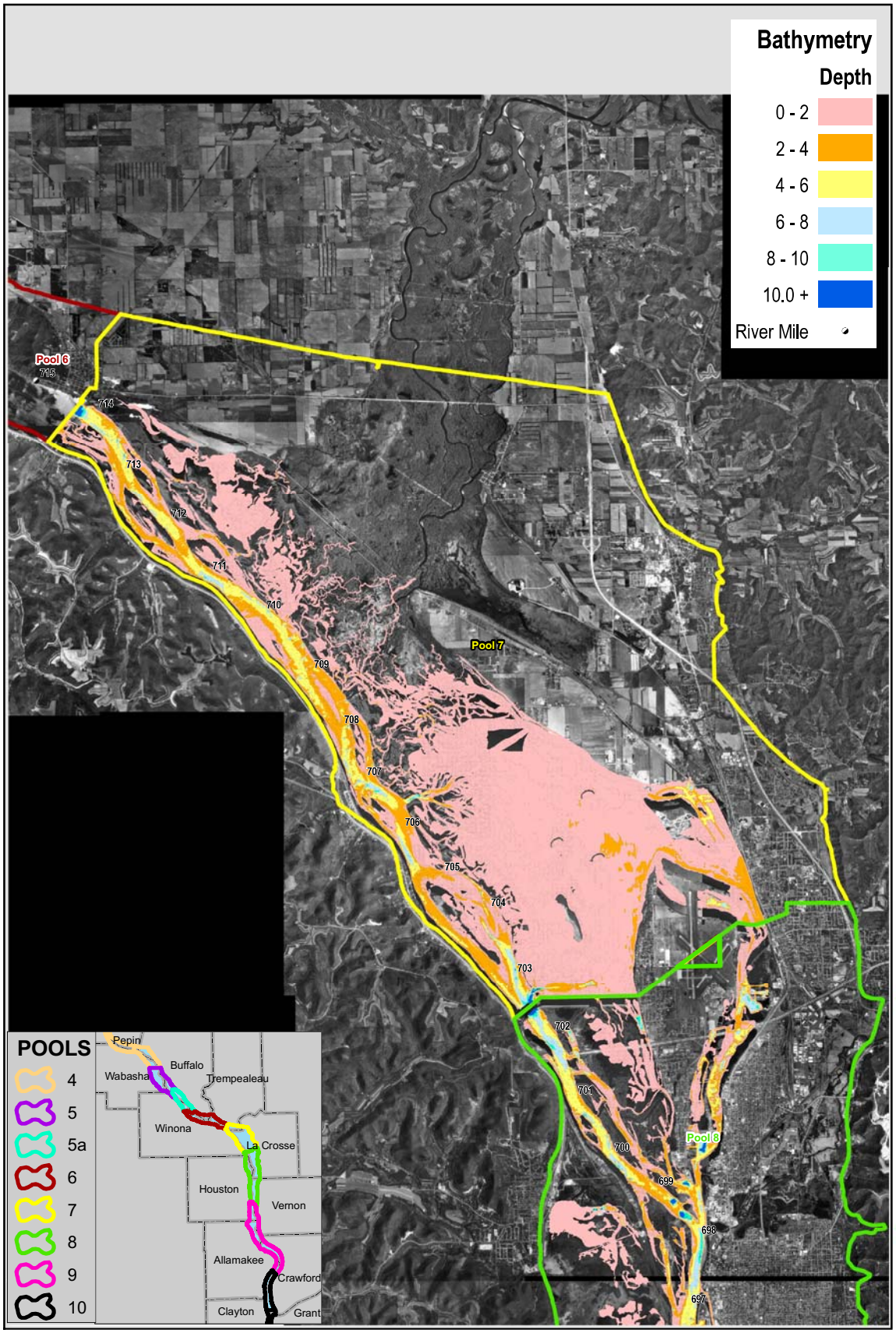

0 1.25 2.5 Miles

N

Appendix F - Pool 7
Hydrogeomorphic Modeling Analysis
Evaluation of Geomorphic Reach 3 (Chippewa River)
Upper Mississippi River System Floodplain
Bathymetry & 2001 DOQQ Aerial Photograph