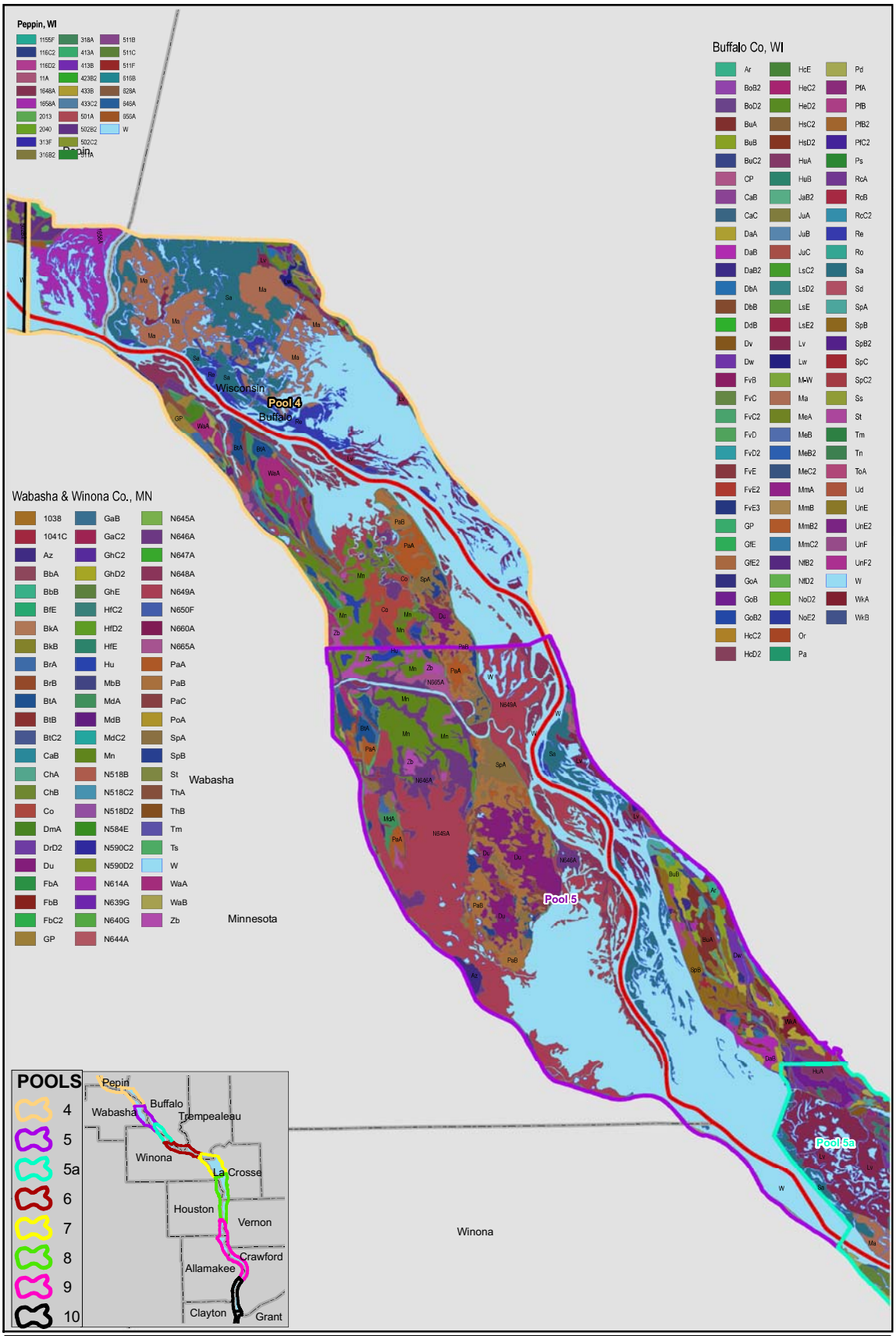

N

0 2 4 Miles

Appendix D - Pools 4 & 5
Hydrogeomorphic Modeling Analysis
Evaluation of Geomorphic Reach 3 (Chippewa River)
Upper Mississippi River System Floodplain
SSURGO Soils
2008 & 2009

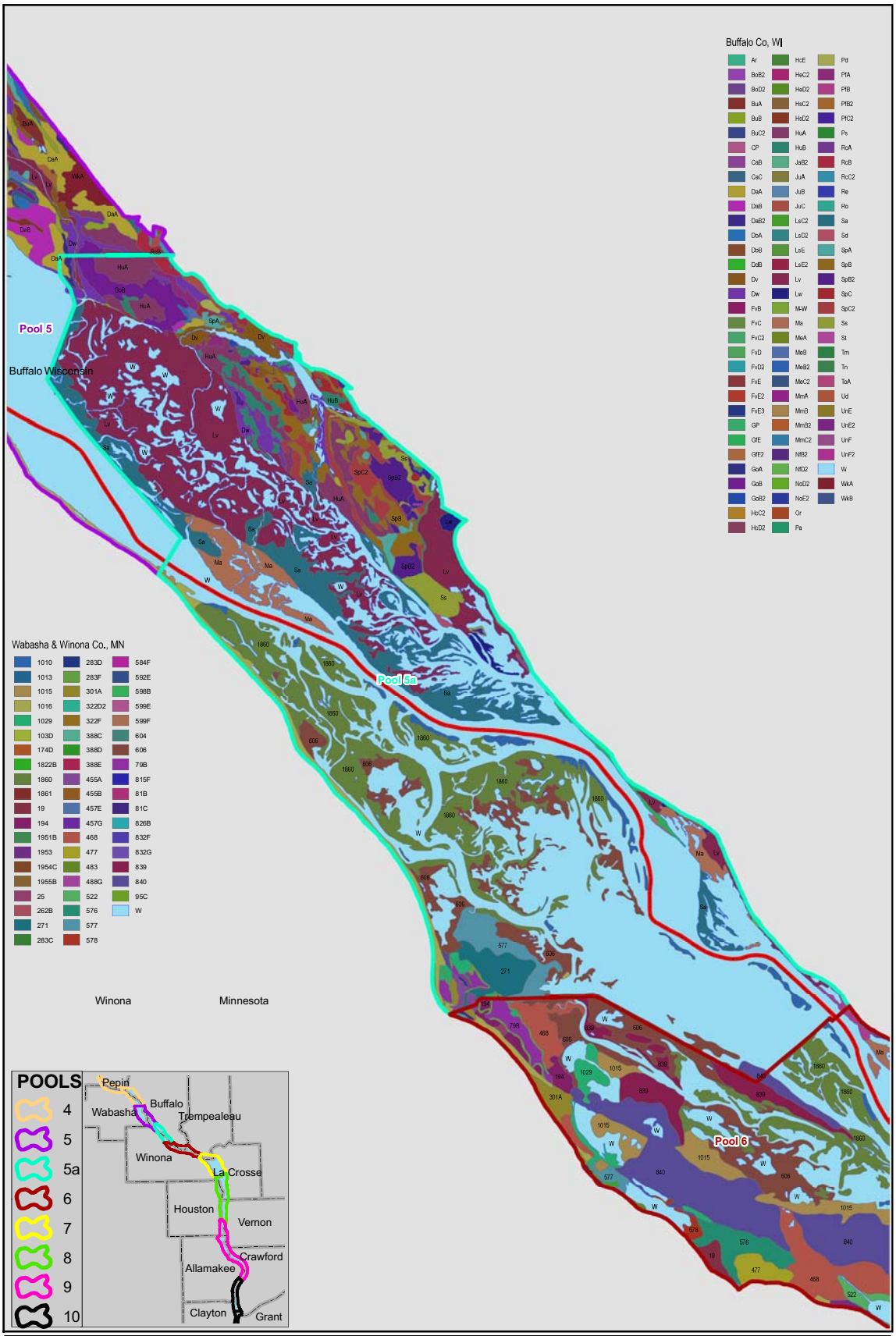

N

0 1.25 2.5 Miles

Appendix D - Pool 5a
Hydrogeomorphic Modeling Analysis
Evaluation of Geomorphic Reach 3 (Chippewa River)
Upper Mississippi River System Floodplain
SSURGO Soils
2008 & 2009

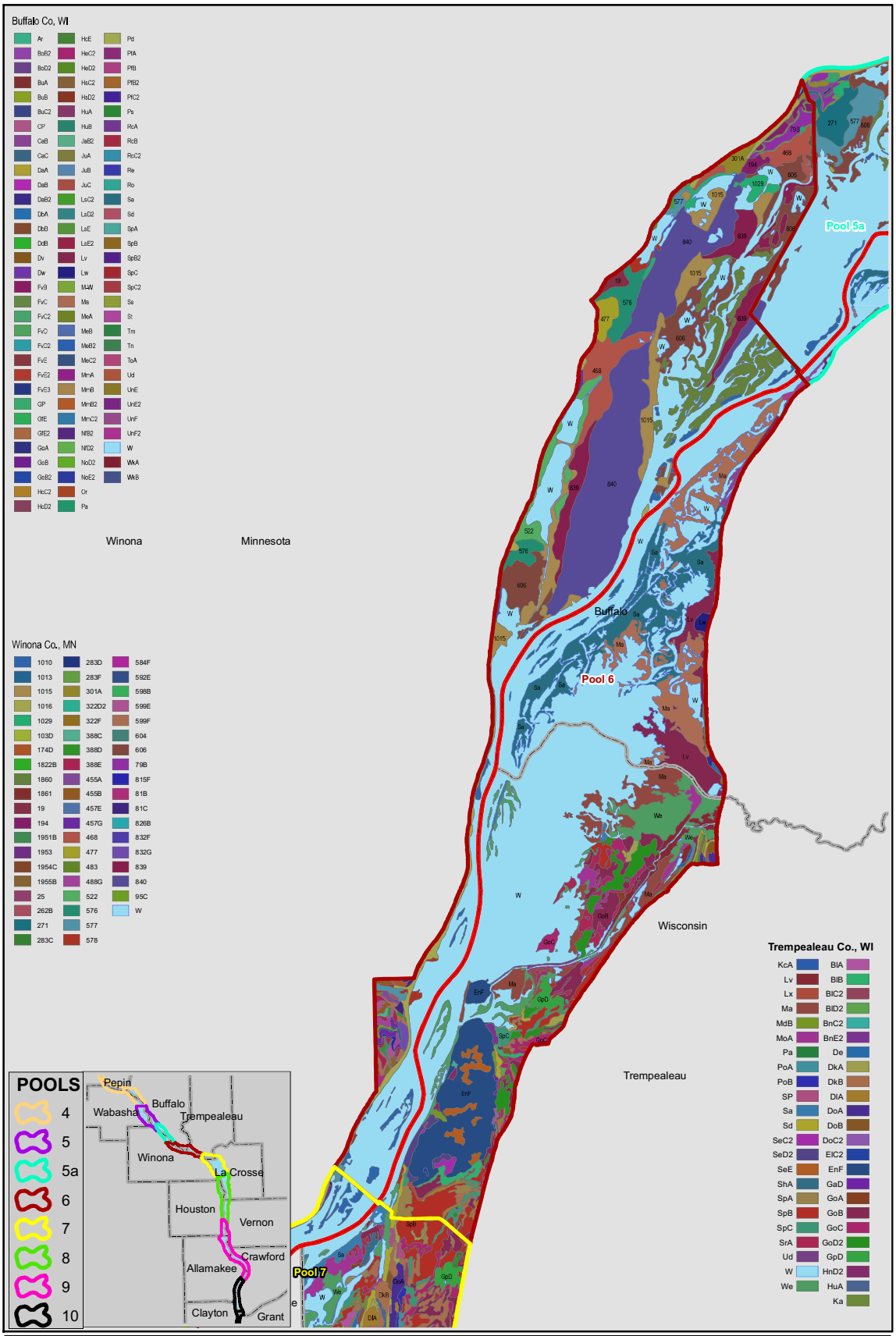

0 1.5 3 Miles

Appendix D - Pool 6
Hydrogeomorphic Modeling Analysis
Evaluation of Geomorphic Reach 3 (Chippewa River)
Upper Mississippi River System Floodplain
SSURGO Soils
2008 & 2009

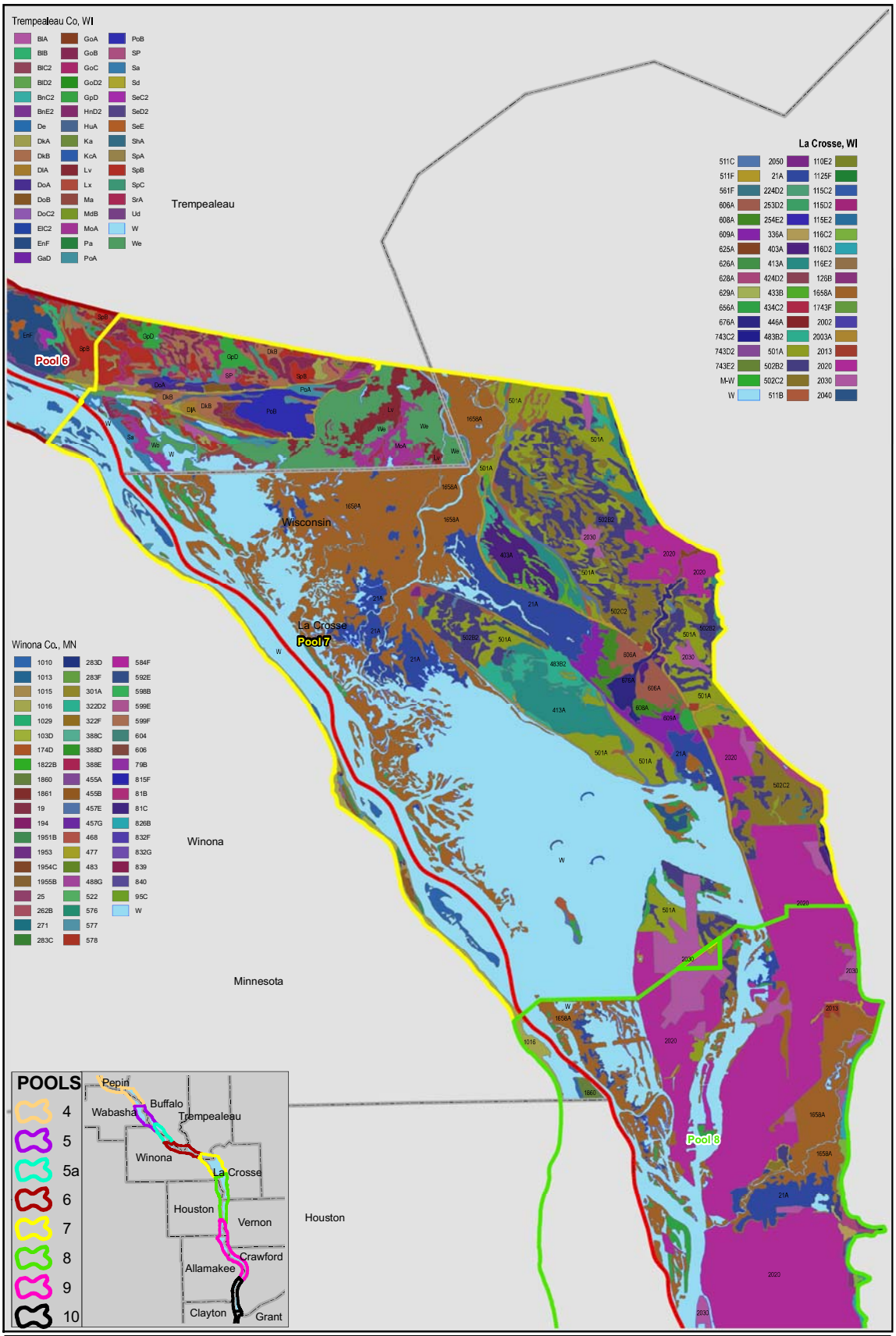

N

0 1.5 3 Miles

Appendix D - Pool 7
Hydrogeomorphic Modeling Analysis
Evaluation of Geomorphic Reach 3 (Chippewa River)
Upper Mississippi River System Floodplain
SSURGO Soils
2008 & 2009

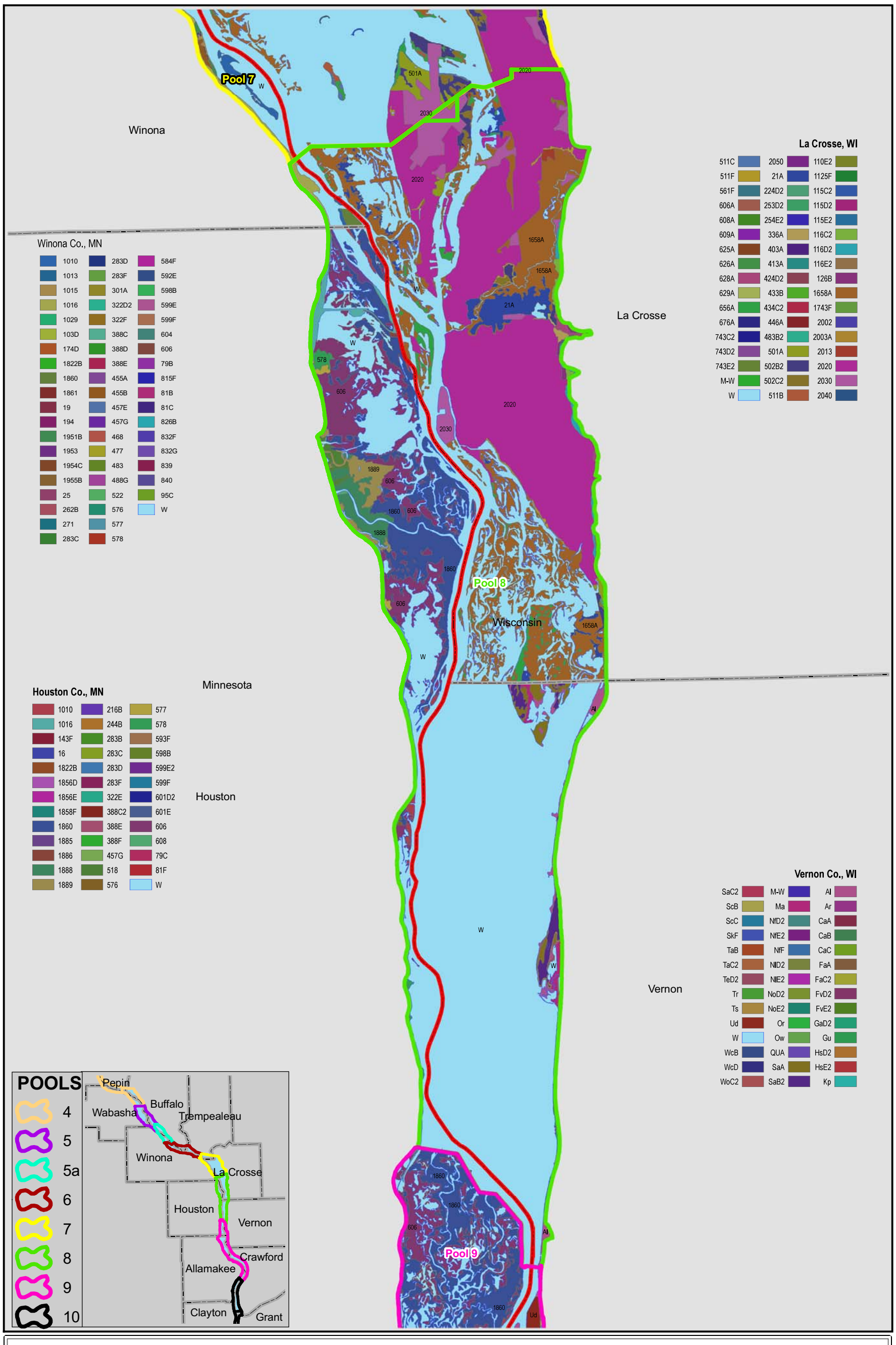

US Army Corps of Engineers

Greenbrier Wetland Services

HDR

Appendix D - Pool 8
Hydrogeomorphic Modeling Analysis
Evaluation of Geomorphic Reach 3 (Chippewa River)
Upper Mississippi River System Floodplain
SSURGO Soils
2008 & 2009

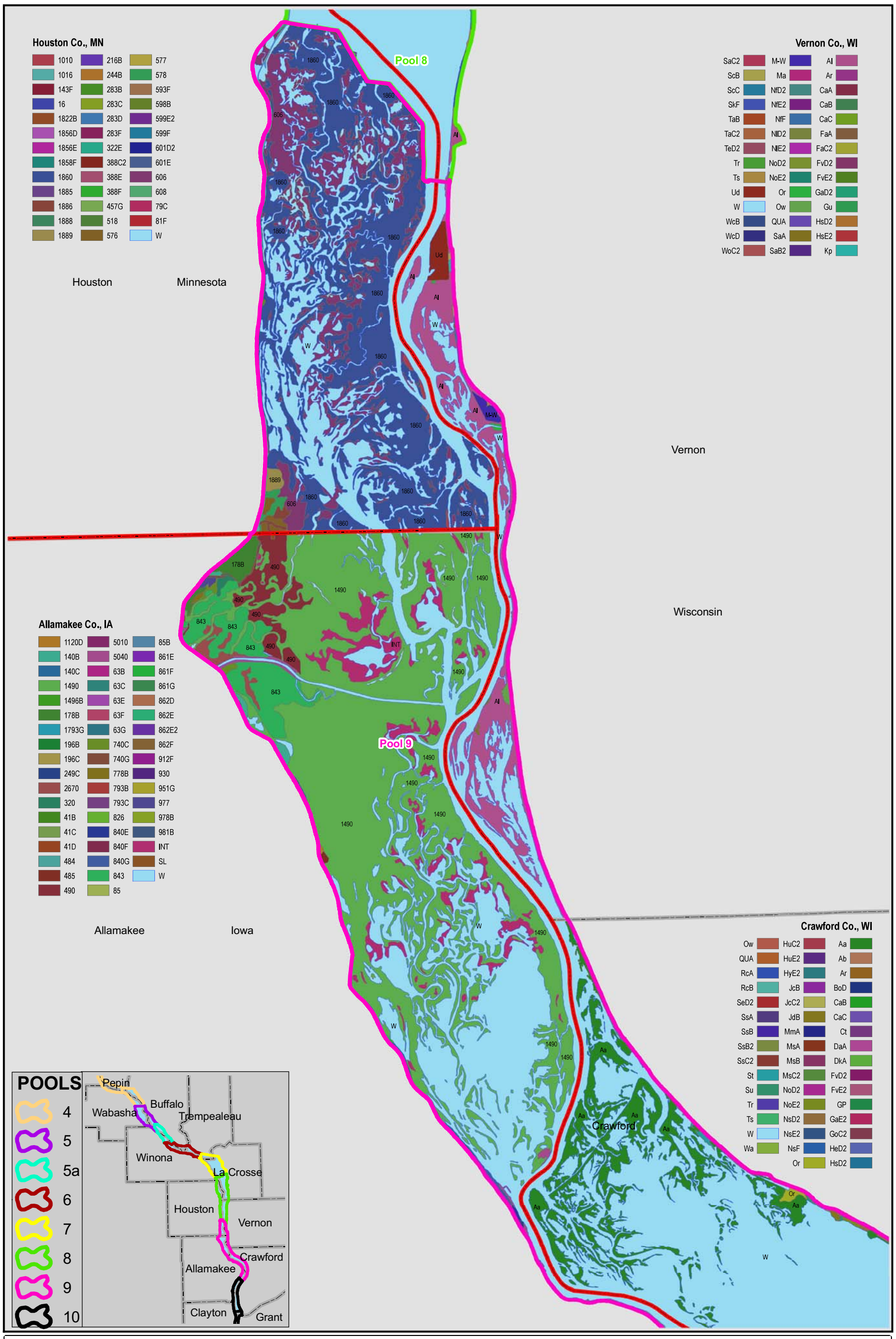

US Army Corps of Engineers

Greenbrier Wetland Services

HDR

Appendix D - Pool 9 (Upper)
Hydrogeomorphic Modeling Analysis
Evaluation of Geomorphic Reach 3 (Chippewa River)
Upper Mississippi River System Floodplain
SSURGO Soils
2008 & 2009

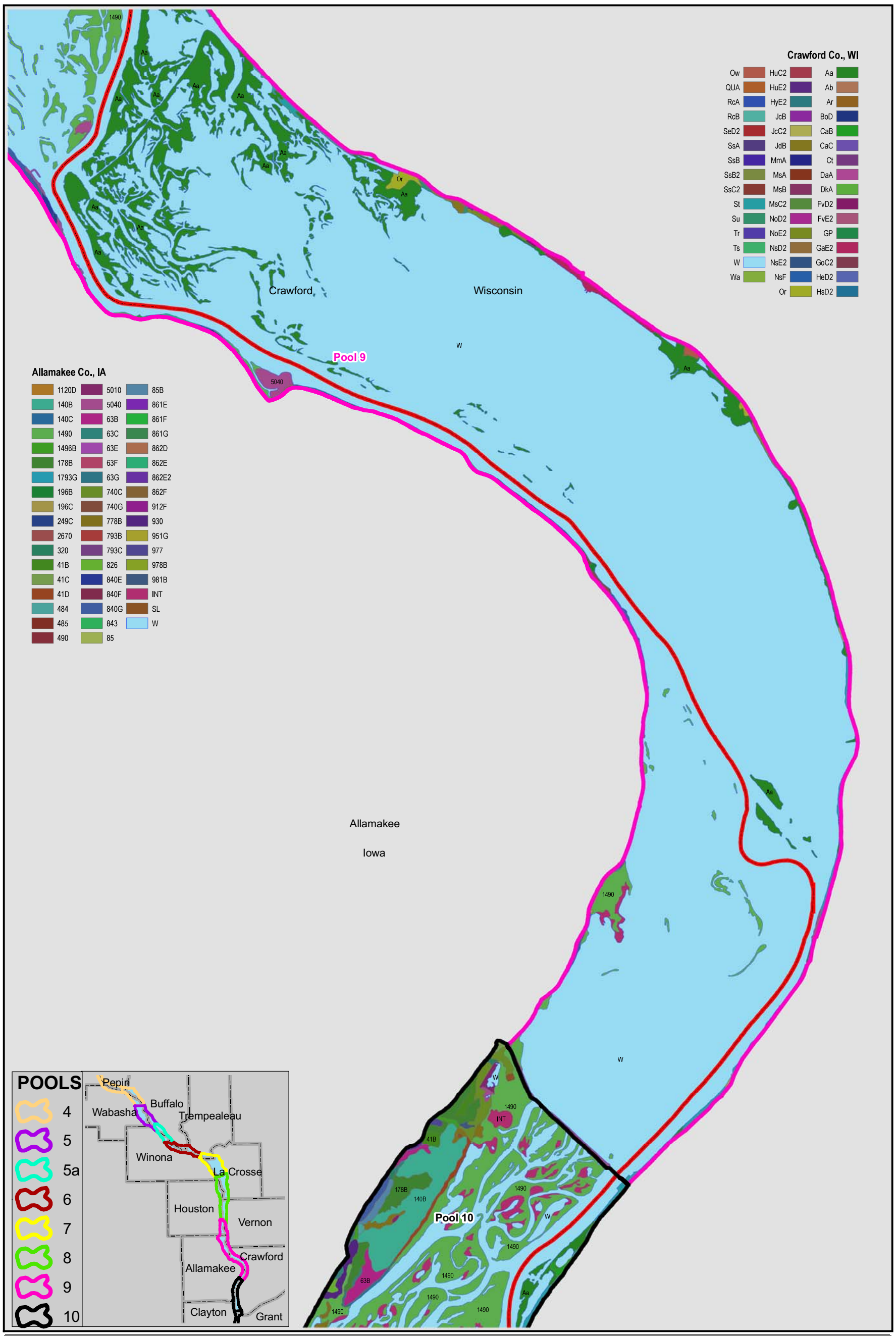

N

0 1.25 2.5 Miles

US Army Corps of Engineers

Greenbrier Wetland Services

HDR

Appendix D - Pool 9 (Lower)
Hydrogeomorphic Modeling Analysis
Evaluation of Geomorphic Reach 3 (Chippewa River)
Upper Mississippi River System Floodplain
SSURGO Soils
2008 & 2009

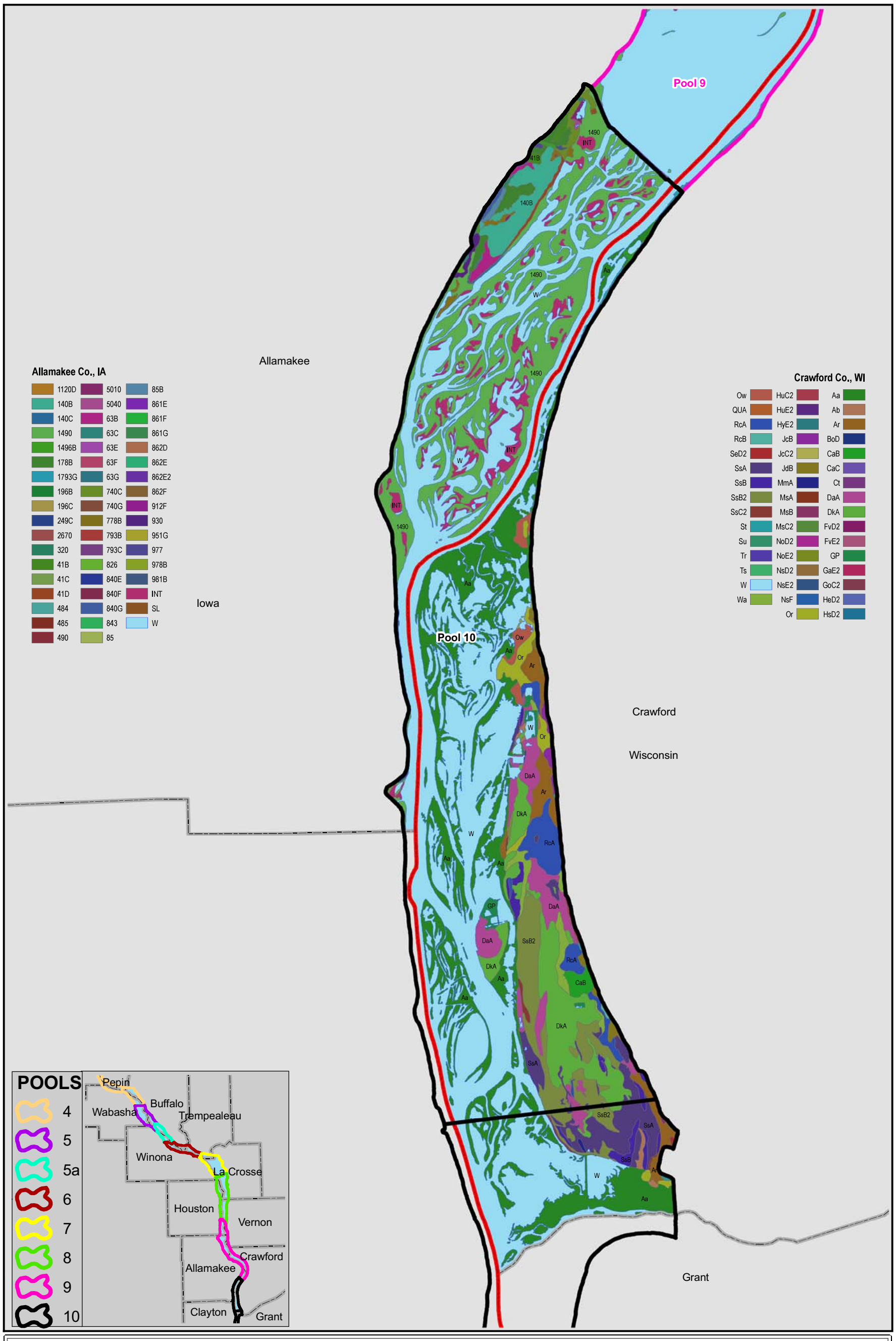

Appendix D - Pool 10
Hydrogeomorphic Modeling Analysis
Evaluation of Geomorphic Reach 3 (Chippewa River)
Upper Mississippi River System Floodplain
SSURGO Soils
2008 & 2009

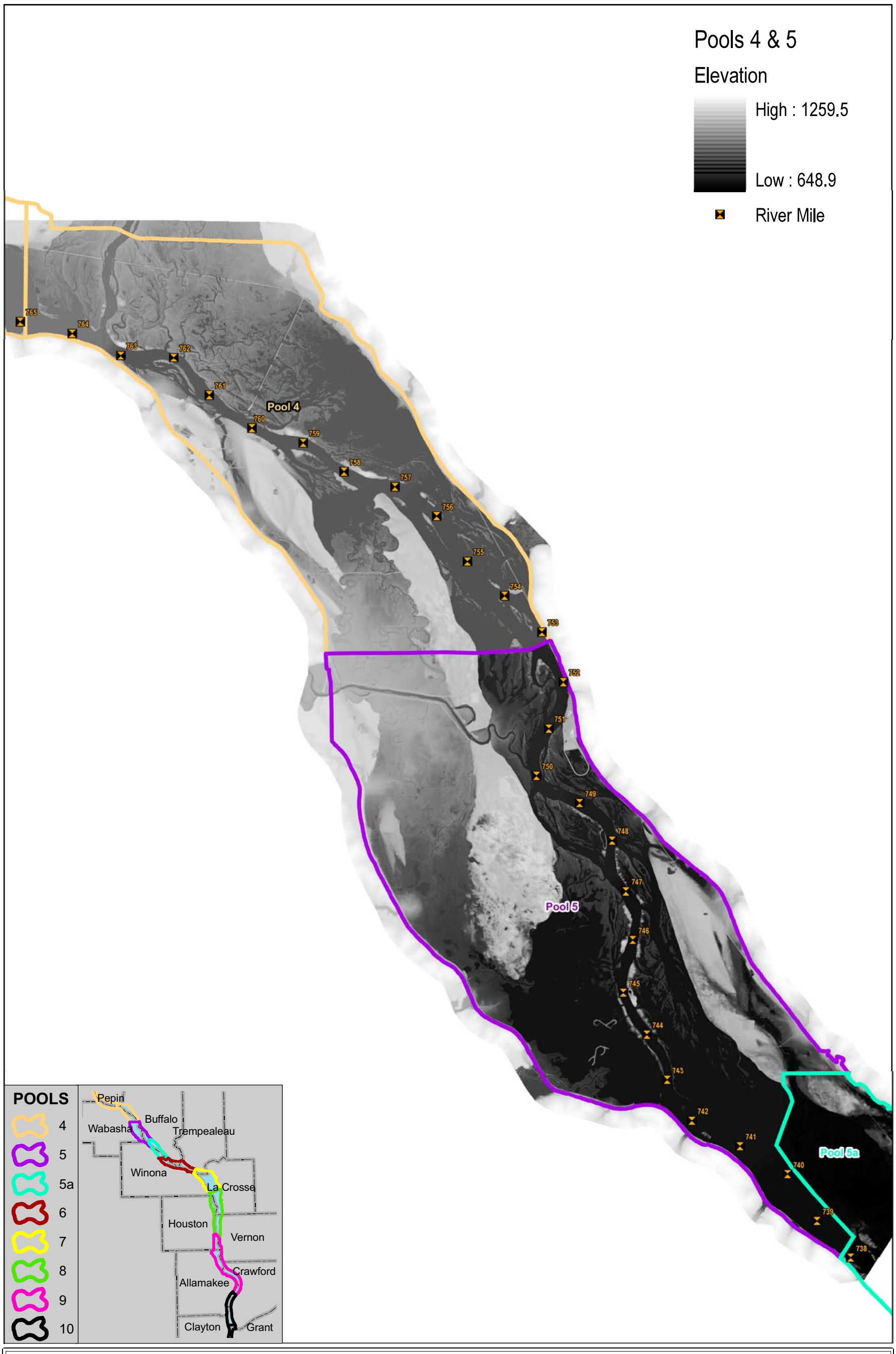

Appendix E - Pools 4 & 5
Hydrogeomorphic Modeling Analysis
Evaluation of Geomorphic Reach 3 (Chippewa River)
Upper Mississippi River System Floodplain
DEM