LOUISIANA
RIGHT DESCENDING
BANK

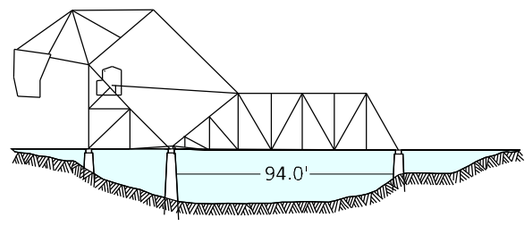

LOUISIANA
LEFT DESCENDING
BANK

VERTICAL CLEARANCE = 3.4' MINUS
IWW AT FLORIDA AVE. BRIDGE
LOWEST STEEL = 3.4' N.G.V.D.

LA. SOUTHERN RY. AND L&N R.R. BRIDGE
FLORIDA WALK, NEW ORLEANS, LA.
INNER HARBOR NAVIGATION CANAL
INTRACOASTAL WATERWAY MILE 7.3

NOT TO SCALE
VIEW FROM DOWNSTREAM

LOUISIANA
RIGHT DESCENDING
BANK

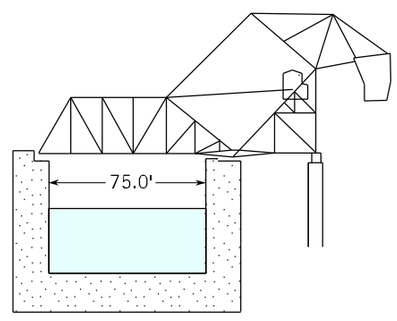

LOUISIANA
LEFT DESCENDING
BANK

VERTICAL CLEARANCE =17.6' MINUS
MISSISSIPPI RIVER AT I.H.N.C. LOCK GAGE
LOWEST STEEL = 17.6 N.G.V.D.

LA. STATE HWY NO. 46 BRIDGE
ST. CLAUDE AVE. - NEW ORLEANS, LA.
INNER HARBOR NAVIGATION CANAL
INTRACOASTAL WATERWAY MILE 6.1

NOT TO SCALE
VIEW FROM DOWNSTREAM

LOUISIANA
RIGHT DESCENDING
BANK

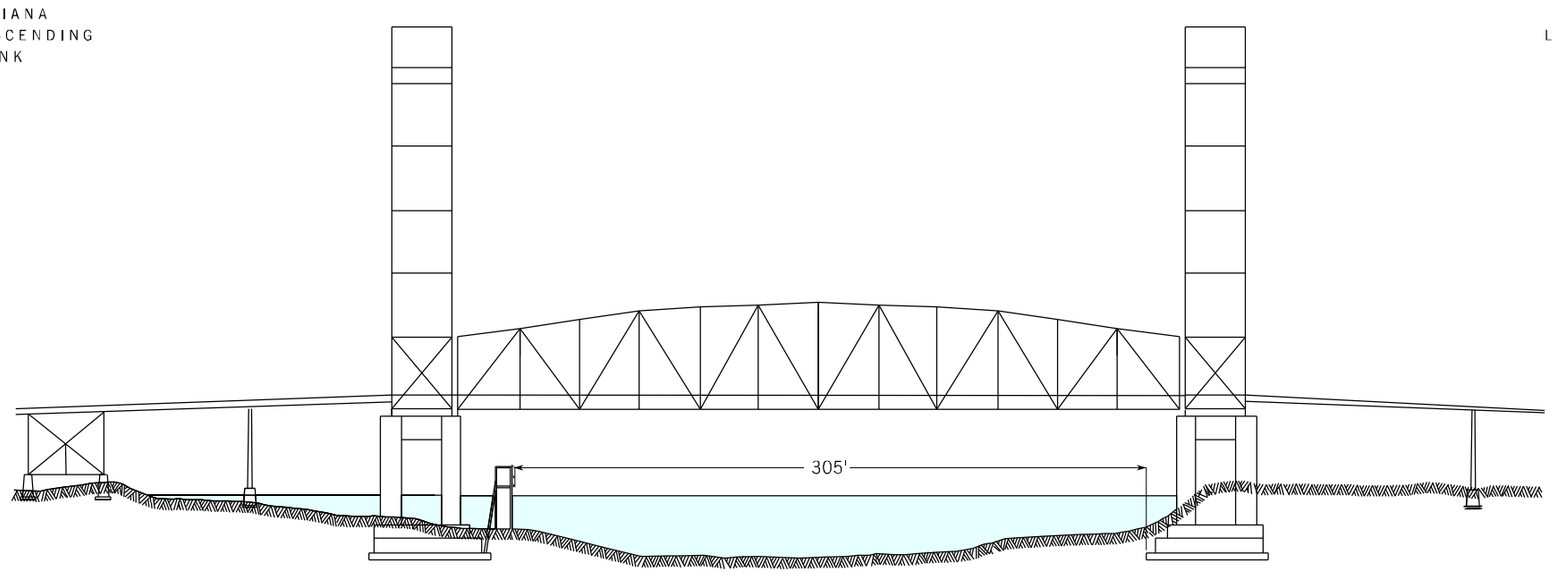

LOUISIANA
LEFT DESCENDING
BANK

VERTICAL CLEARANCE = 45.0' MINUS
I.H.N.C.(IWW) AT NEW ORLEANS GAGE
LOWEST STEEL = 45.0' N.G.V.D.

NOT TO SCALE
VIEW FROM DOWNSTREAM

JUDGE WILLIAM SEEBER BRIDGE
LA. STATE HWY. NO. 39
NEW ORLEANS, LA.
INNNER HARBOR NAVIGATION CANAL MILE 7.0

LOUISIANA
RIGHT DESCENDING
BANK

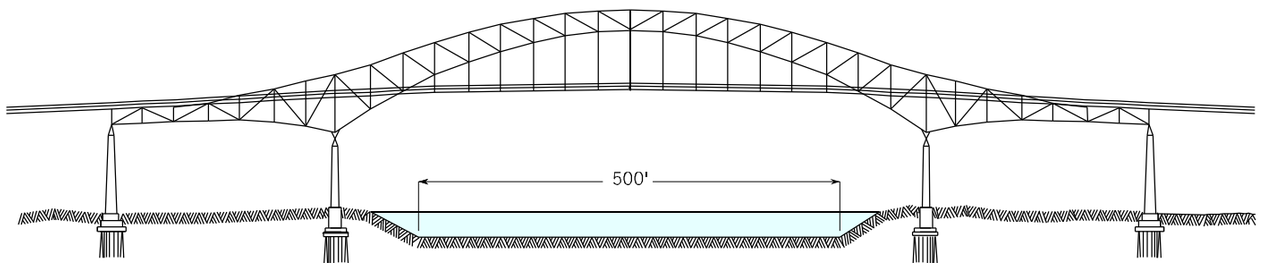

LOUISIANA
LEFT DESCENDING
BANK

LA. STATE HWY NO. 47 BRIDGE
PARIS ROAD, NEW ORLEANS, LA.
INTRACOASTAL WATERWAY MILE 13.1
MISSISSIPPI RIVER-GULF OUTLET MILE 60.8

VERTICAL CLEARANCE = 140.0' MINUS
BAYOU BIENVENUE AT PARIS ROAD GAGE
LOWEST STEEL = 140.0' N.G.V.D.

NOT TO SCALE
VIEW FROM DOWNSTREAM
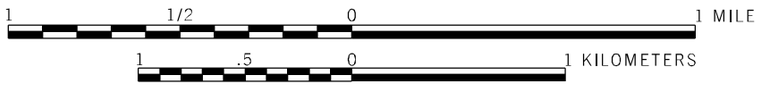
SCALE 1:31,680
1 INCH = 1/2 MILE